

Appendix B -

Recommended Plan Drawings

METRIC

PLATE No
CONT
WP 2150-01-00

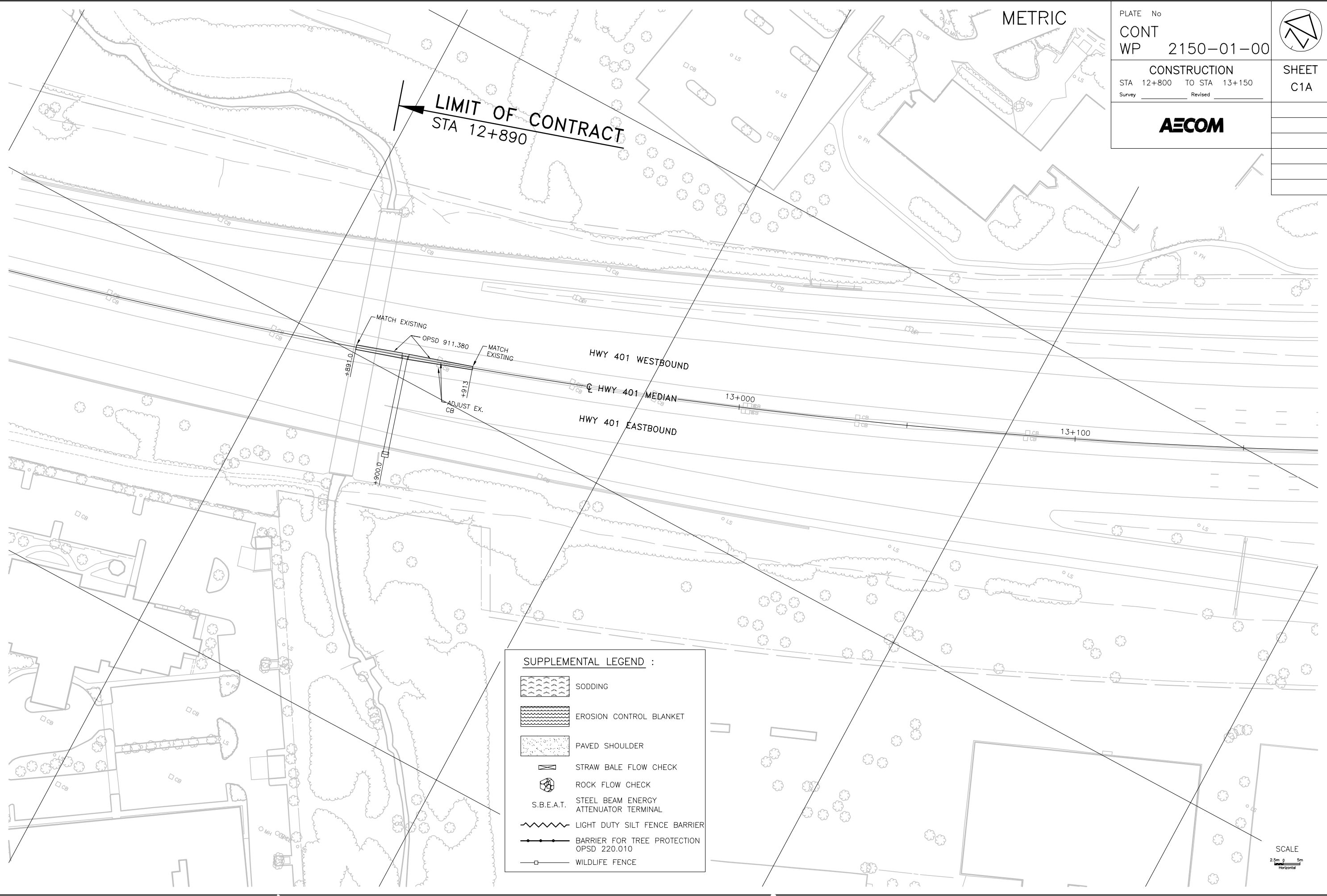
CONSTRUCTION
STA 12+800 TO STA 13+150
Survey _____ Revised _____











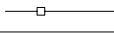
SHEET
C1A

AECOM

LIMIT OF CONTRACT
STA 12+890



SUPPLEMENTAL LEGEND :

-  SODDING
-  EROSION CONTROL BLANKET
-  PAVED SHOULDER
-  STRAW BALE FLOW CHECK
-  ROCK FLOW CHECK
-  S.B.E.A.T. STEEL BEAM ENERGY ATTENUATOR TERMINAL
-  LIGHT DUTY SILT FENCE BARRIER
-  BARRIER FOR TREE PROTECTION OPSD 220.010
-  WILDLIFE FENCE

SCALE
2.5m 0 5m
Horizontal

MINISTRY OF TRANSPORTATION, ONTARIO
PR-D-707 88-05
DRAWING NAME: 60213979-C-CONSTR-13700.dwg
CREATED: 2014/04/24
MODIFIED: 2014/04/24
08:47:46
2014/04/24

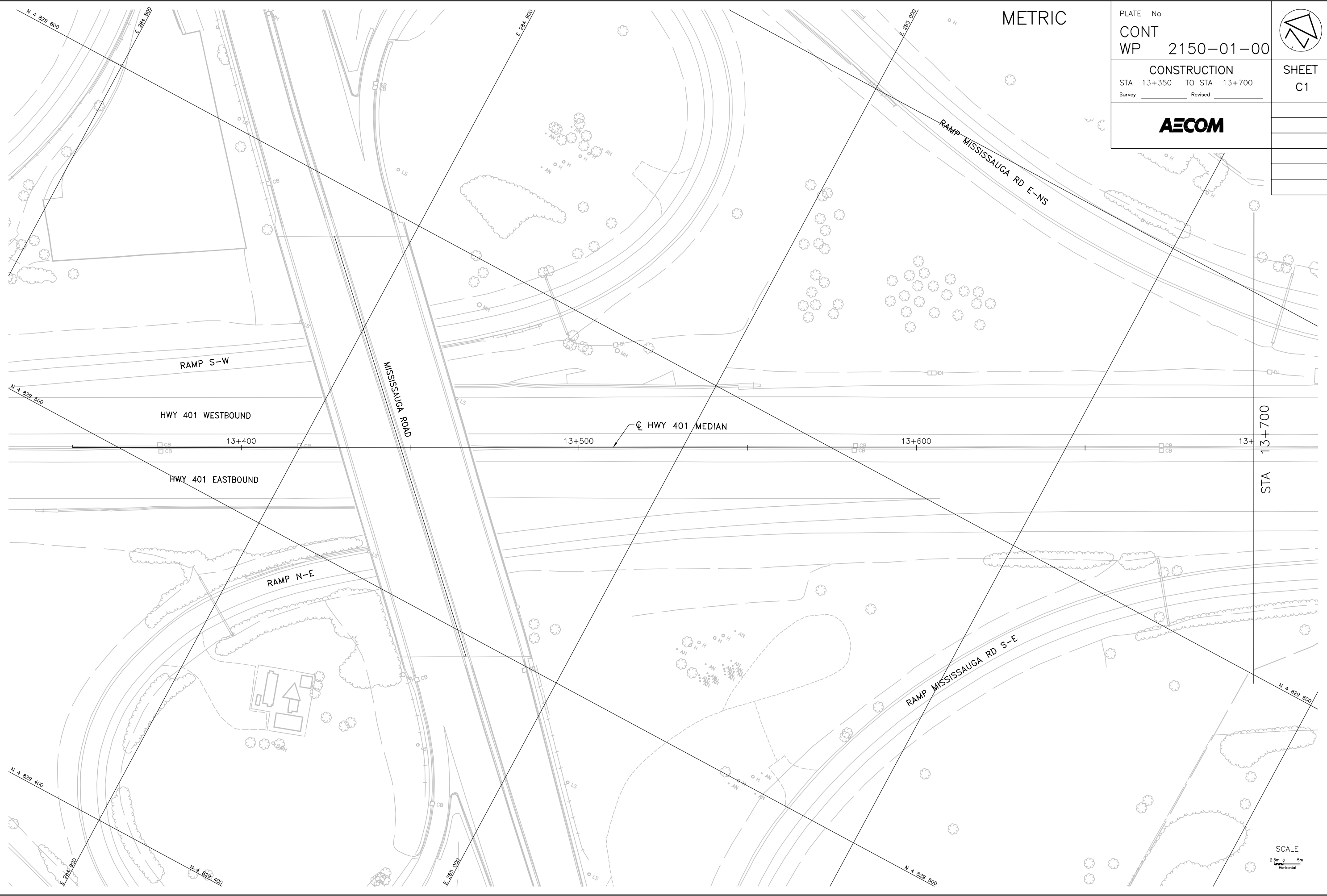
METRIC

PLATE No
CONT
WP 2150-01-00
CONSTRUCTION
STA 13+350 TO STA 13+700
Survey Revised



SHEET
C1

AECOM



SCALE
2.5m 0 5m
Horizontal

MINISTRY OF TRANSPORTATION, ONTARIO
PR-D-707 88-05
DRAWING NAME: 60213979-C-CONSTR-14050.dwg
CREATED: 2014/04/21
MODIFIED: 2014/04/21
08:47:46

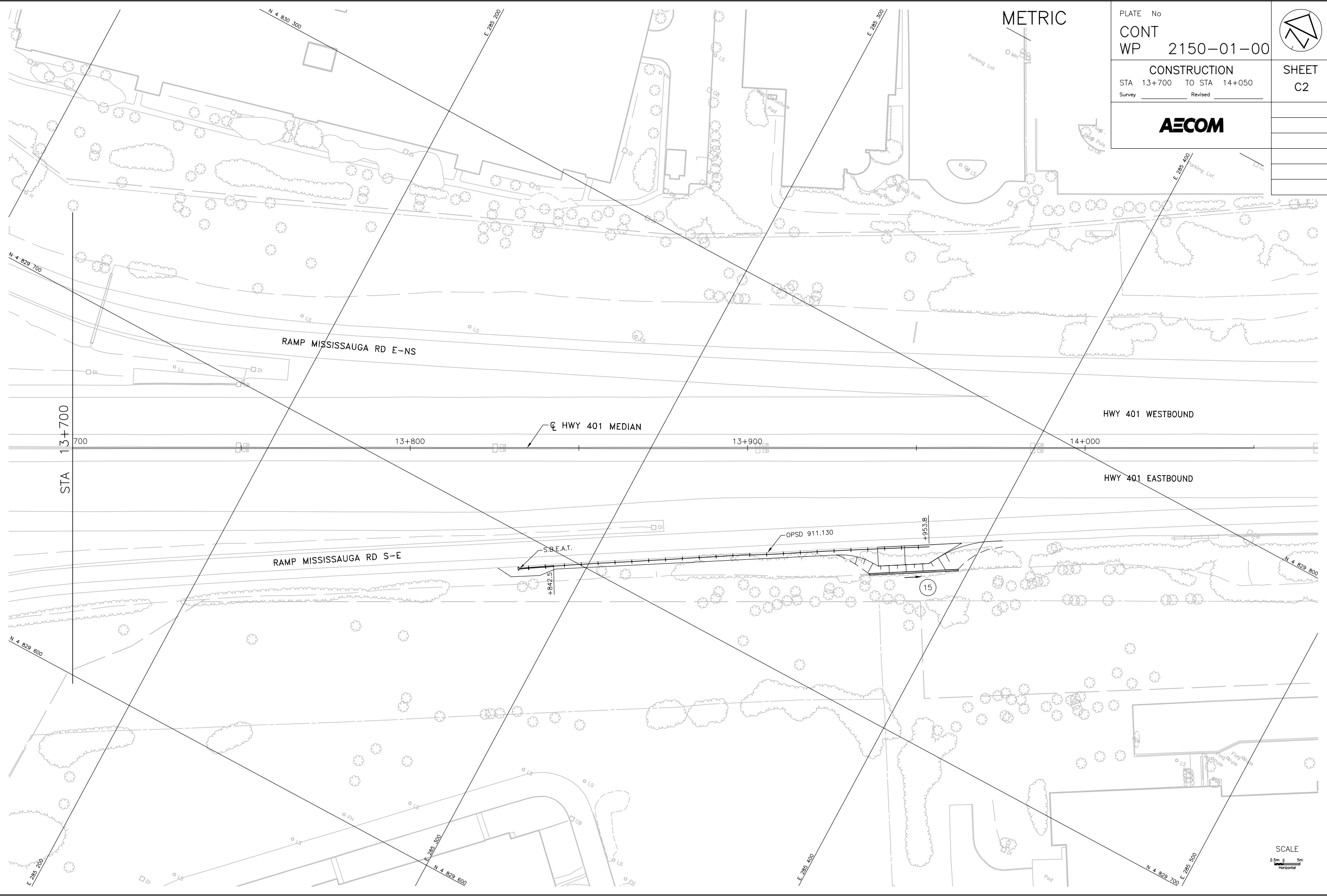
METRIC

PLATE No
CONT
WP 2150-01-00
CONSTRUCTION
STA 13+700 TO STA 14+050
Survey Revised



SHEET
C2

AECOM



SCALE
2.5m 0 5m
Horizontal

MINISTRY OF TRANSPORTATION, ONTARIO
PR-D-707 88-05

DRAWING NAME: 60213979-C-CONSTR-14800.dwg
CREATED: 2011/12/15
2012/11/16
08:47:46

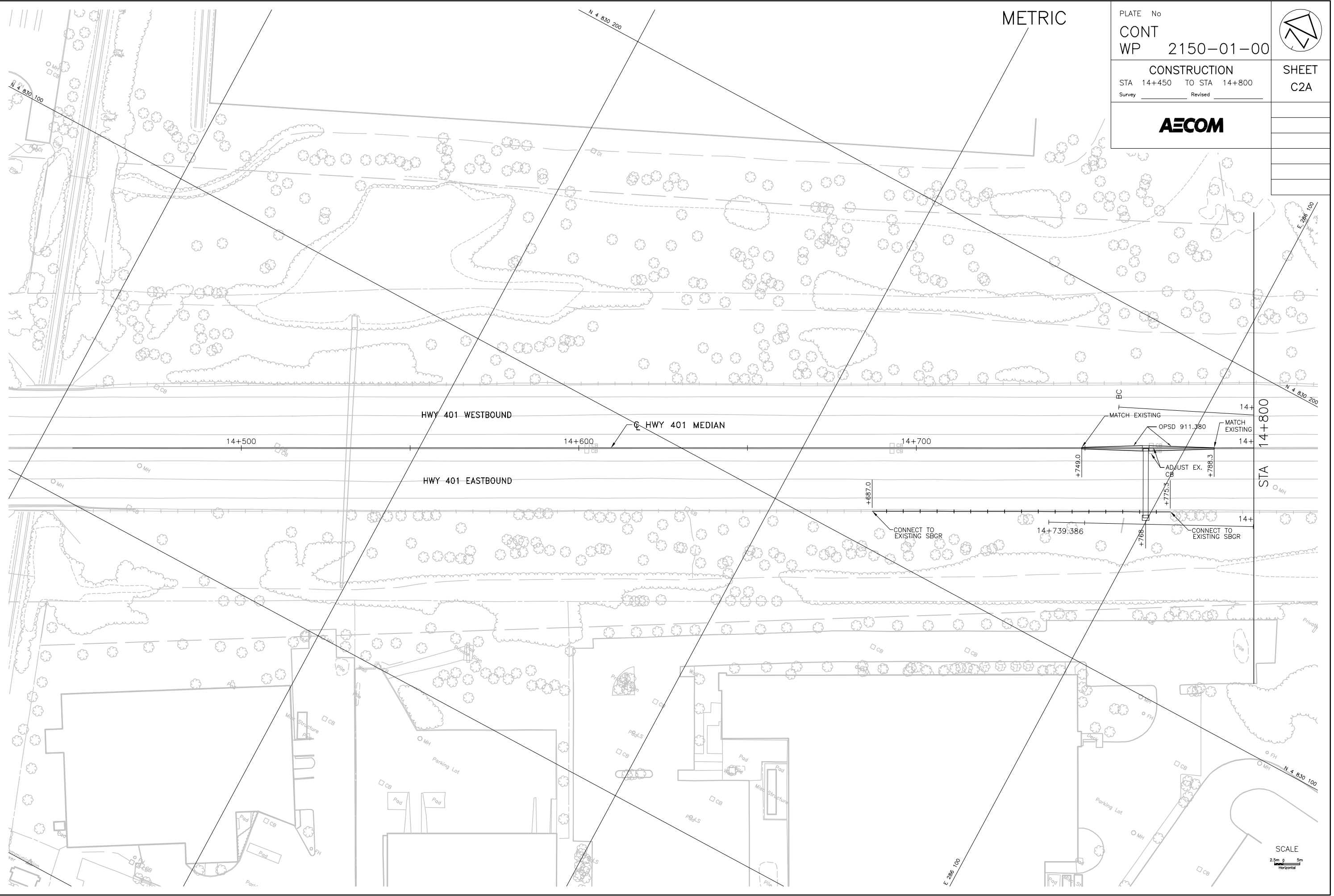
METRIC

PLATE No
CONT
WP 2150-01-00
CONSTRUCTION
STA 14+450 TO STA 14+800
Survey Revised



SHEET
C2A

AECOM



SCALE
2.5m 0 5m
Horizontal

DRAWING NAME: 60213979-C-CONSTR-15150.dwg
CREATED: 2011/12/15
MODIFIED: 2012/11/16
08:47:46
PR-D-707 88-05
MINISTRY OF TRANSPORTATION, ONTARIO

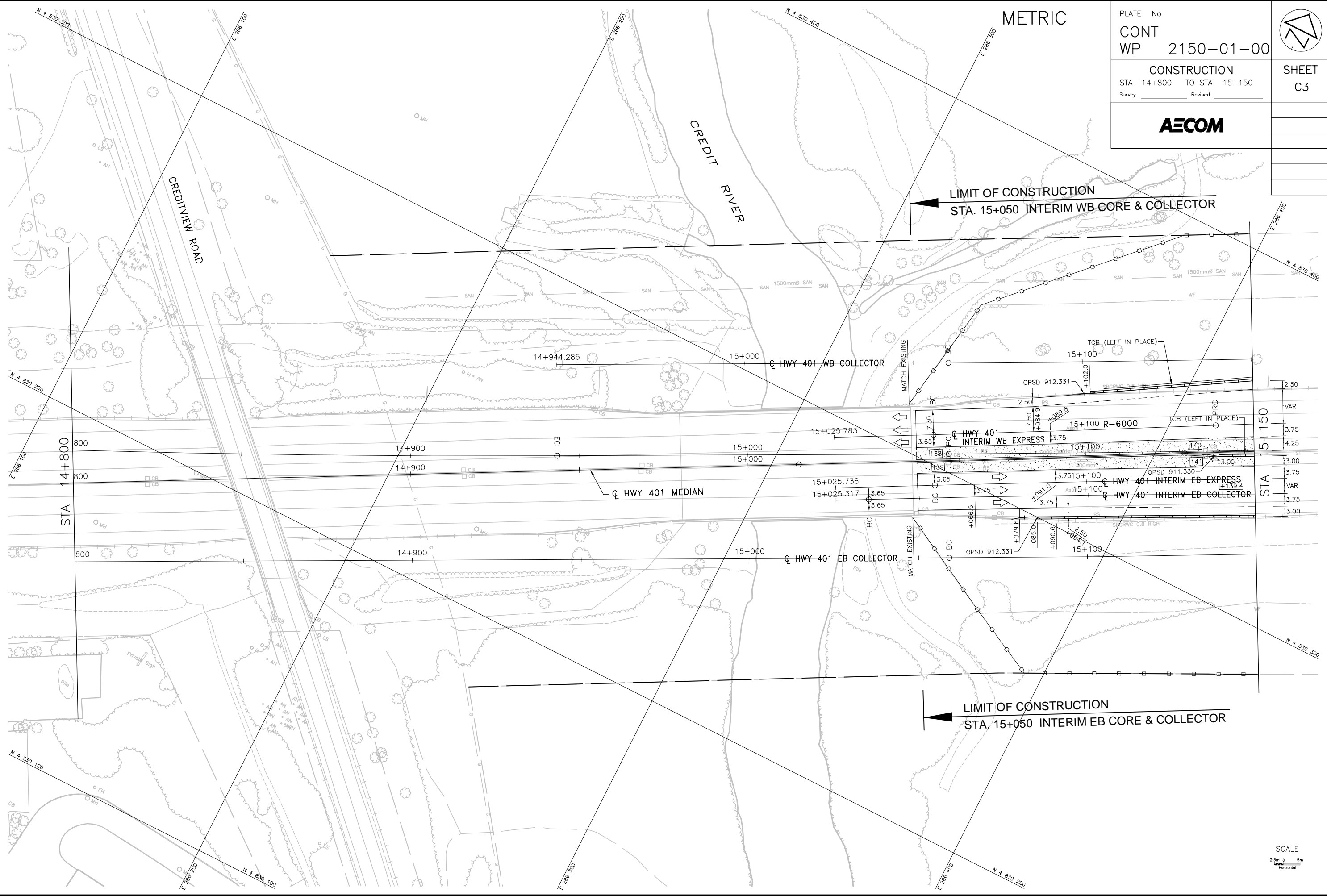
METRIC

PLATE No
CONT
WP 2150-01-00
CONSTRUCTION
STA 14+800 TO STA 15+150
Survey _____ Revised _____



SHEET
C3

AECOM



SCALE
2.5m 0 5m
Horizontal

MINISTRY OF TRANSPORTATION, ONTARIO
PR-D-707 88-05

DRAWING NAME: 60213979-C-CONSTR-15500.dwg
CREATED: 2011/12/15
MODIFIED: 2012/11/16
08:48:27

METRIC

PLATE No
CONT
WP 2150-01-00
CONSTRUCTION
STA 15+150 TO STA 15+500
Survey Revised



SHEET
C4

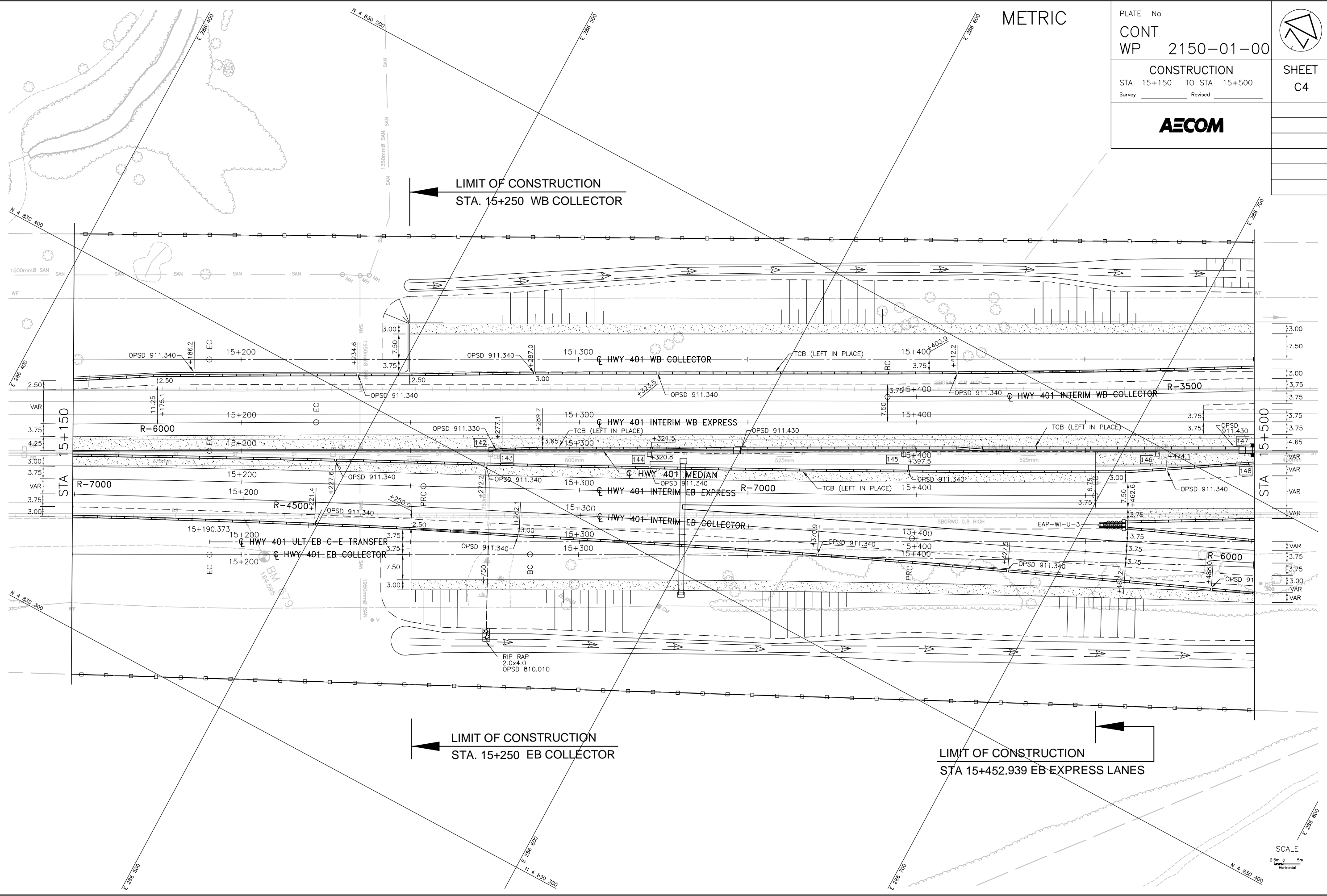
AECOM

← LIMIT OF CONSTRUCTION
STA. 15+250 WB COLLECTOR

← LIMIT OF CONSTRUCTION
STA. 15+250 EB COLLECTOR

← LIMIT OF CONSTRUCTION
STA 15+452.939 EB EXPRESS LANES

SCALE
2.5m 5m
Horizontal



MINISTRY OF TRANSPORTATION, ONTARIO
PR-D-707 88-05
DRAWING NAME: 60213979-C-CONSTR-15850.dwg
CREATED: 2011/12/15
MODIFIED:
08:48:10
2012/11/16

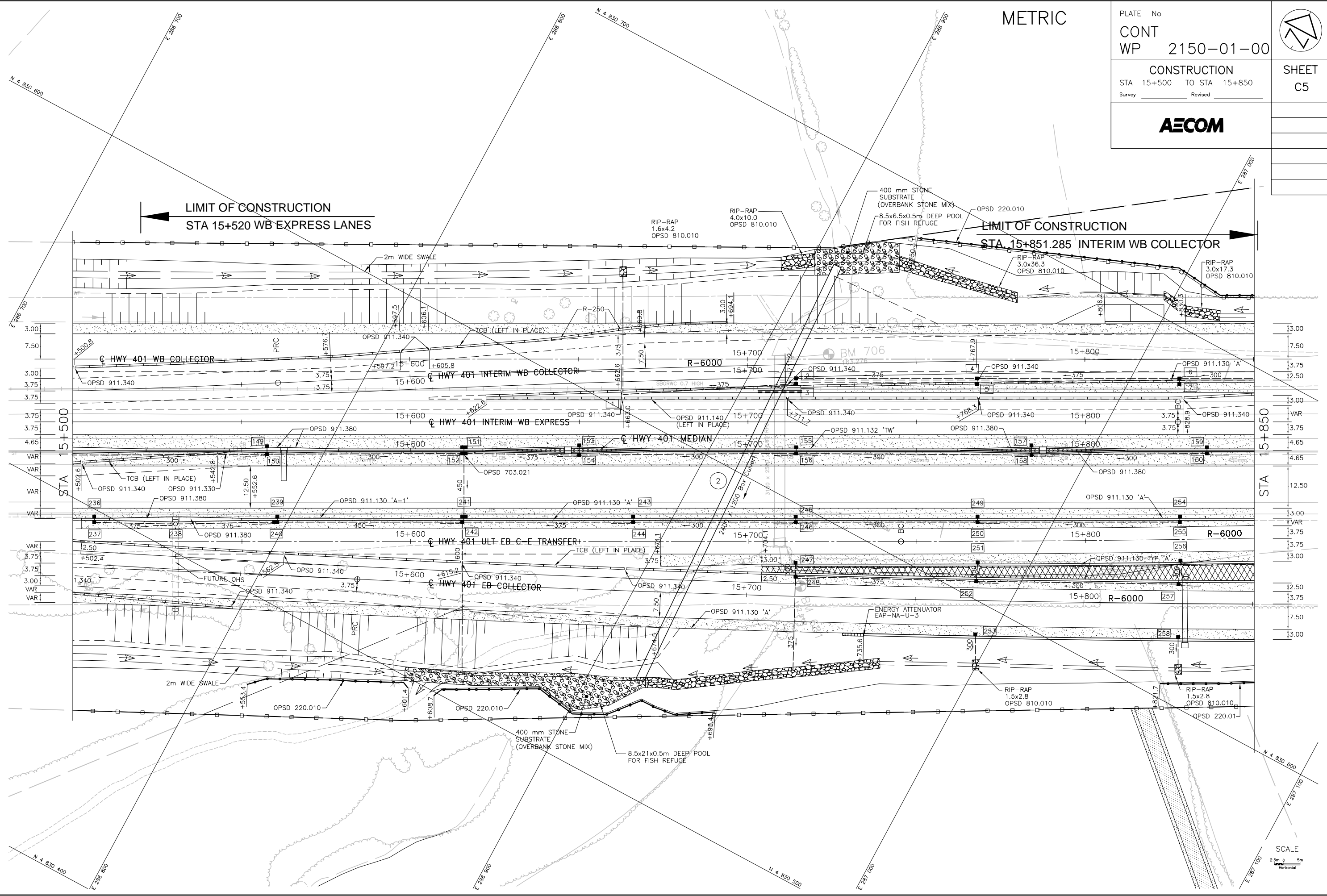
METRIC

PLATE No
CONT
WP 2150-01-00
CONSTRUCTION
STA 15+500 TO STA 15+850
Survey Revised



SHEET
C5

AECOM



SCALE
2.5m
Horizontal

METRIC

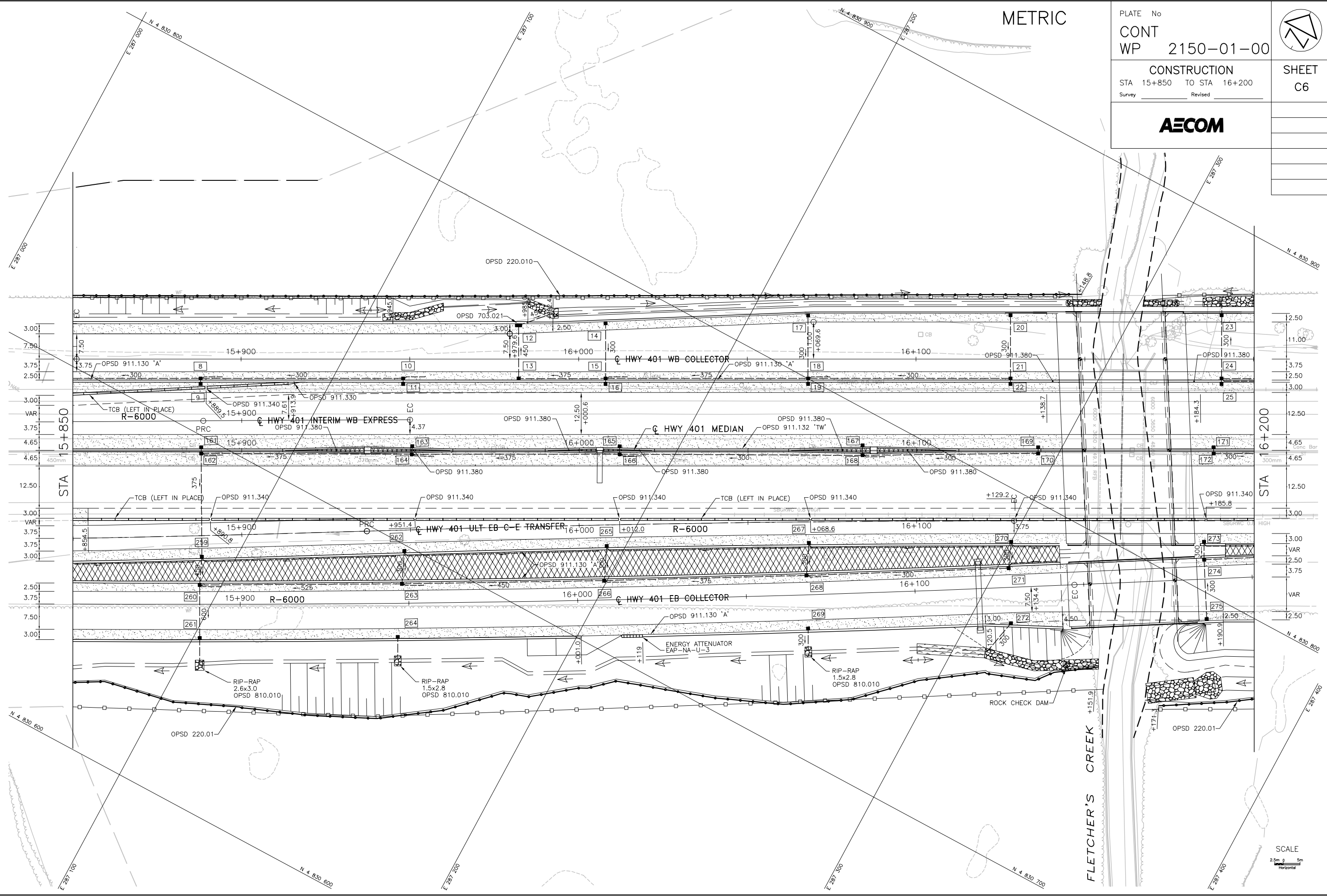
PLATE No
 CONT
 WP 2150-01-00

CONSTRUCTION
 STA 15+850 TO STA 16+200
 Survey Revised



SHEET
C6

AECOM



SCALE
2.5m
5m
Horizontal

MINISTRY OF TRANSPORTATION, ONTARIO
PR-D-707 88-09
60213979-C-CONSTR-16550.dwg
2011/12/15
08:51:34
2012/11/16
CREATED: MODIFIED:

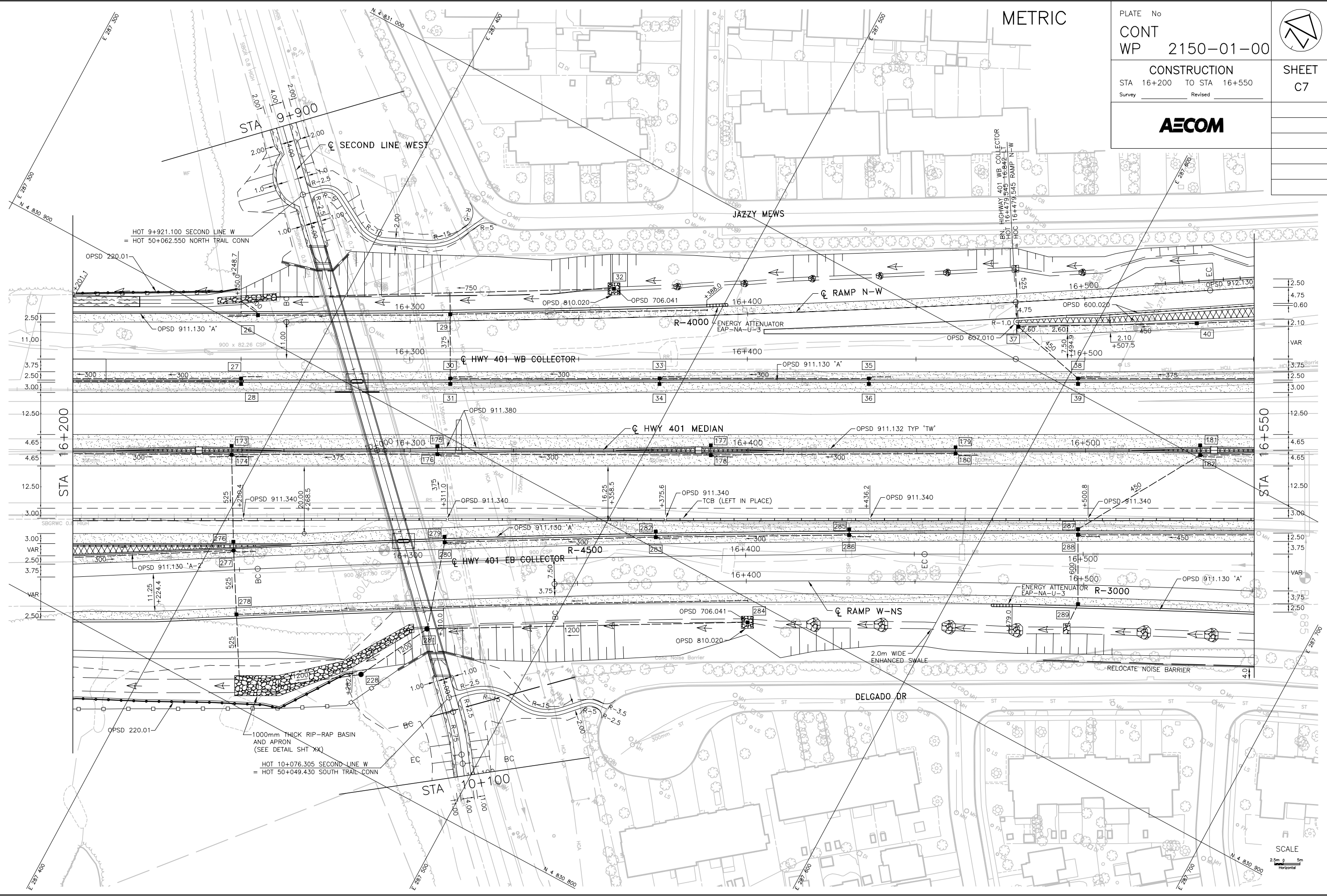
METRIC

PLATE No
CONT
WP 2150-01-00
CONSTRUCTION
STA 16+200 TO STA 16+550
Survey Revised

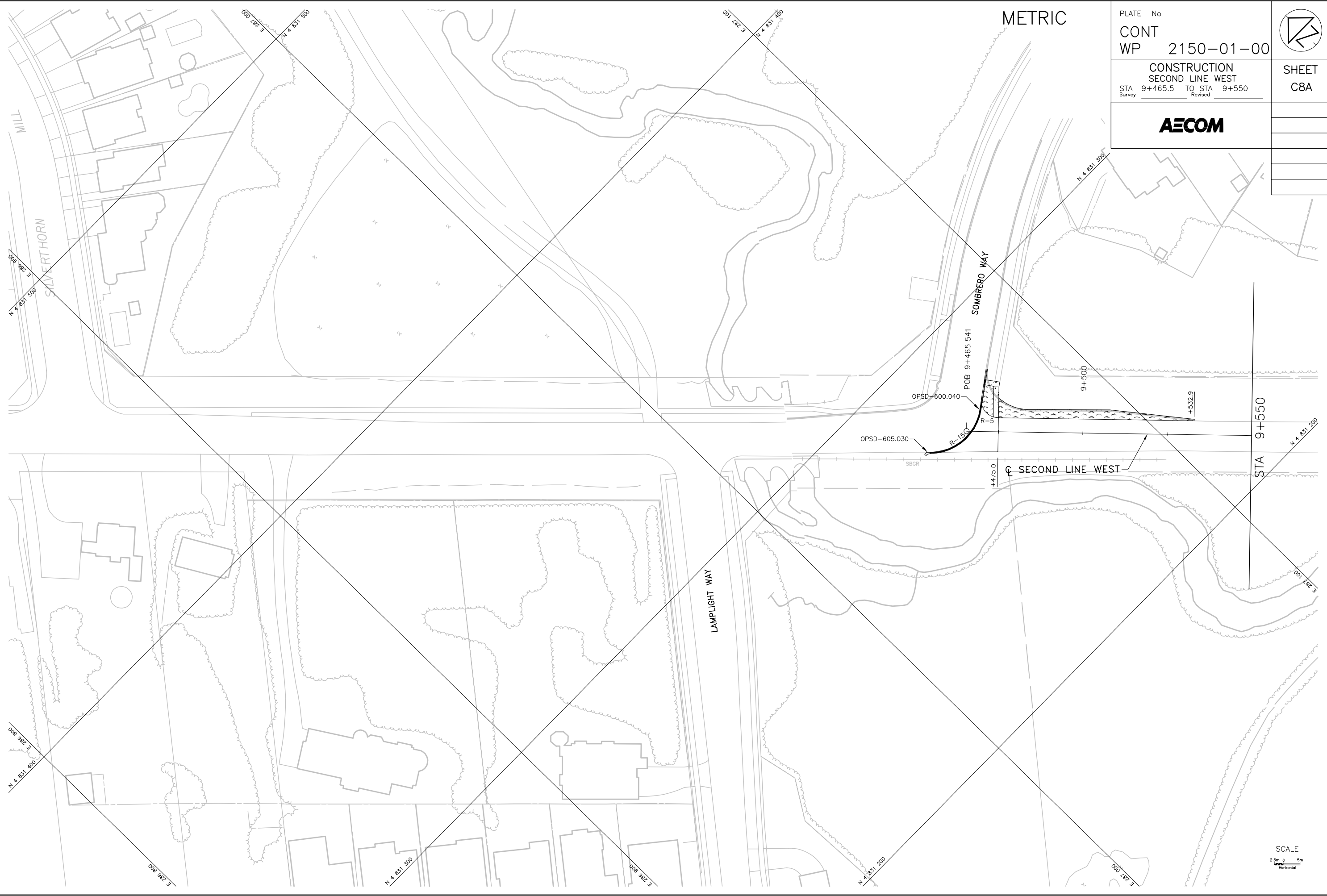


SHEET
C7

AECOM

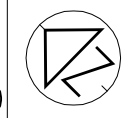


DRAWING NAME: 60213979-C-CONSTR-2ndLINE-1.dwg
CREATED: 2011/12/15
MODIFIED: 2012/11/16
08:03:08
PR-D-707 88-03
MINISTRY OF TRANSPORTATION, ONTARIO



METRIC

PLATE No
CONT
WP 2150-01-00
CONSTRUCTION
SECOND LINE WEST
STA Survey 9+465.5 TO STA Revised 9+550

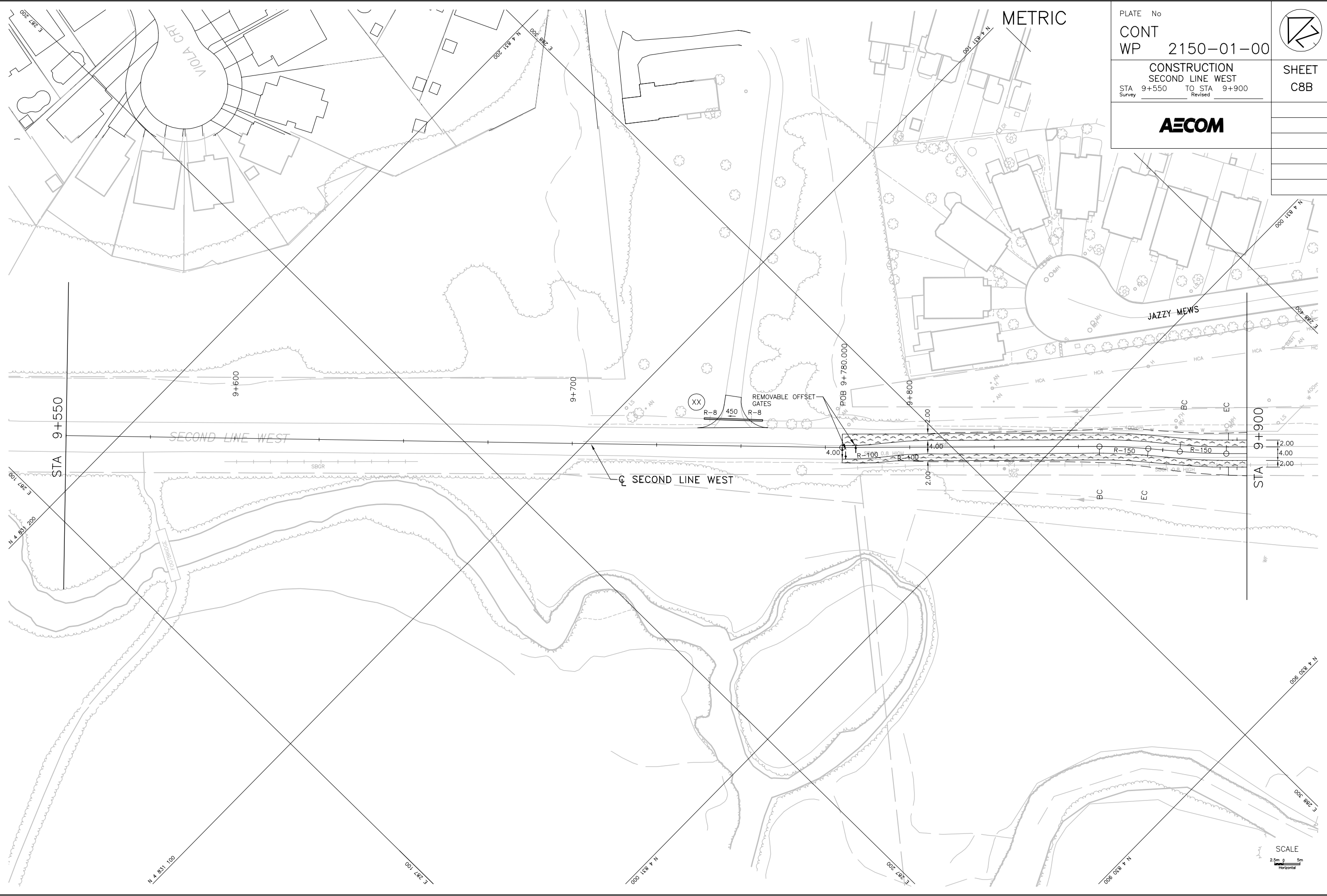


SHEET
C8A

AECOM

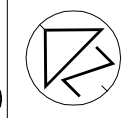
SCALE
2.5m 0 5m
Horizontal

MINISTRY OF TRANSPORTATION, ONTARIO
PR-D-707 88-05
DRAWING NAME: 60213979-C-CONSTR-2ndLINE-2.dwg
CREATED: 2011/12/15
MODIFIED: 2012/11/16
08:03:08



METRIC

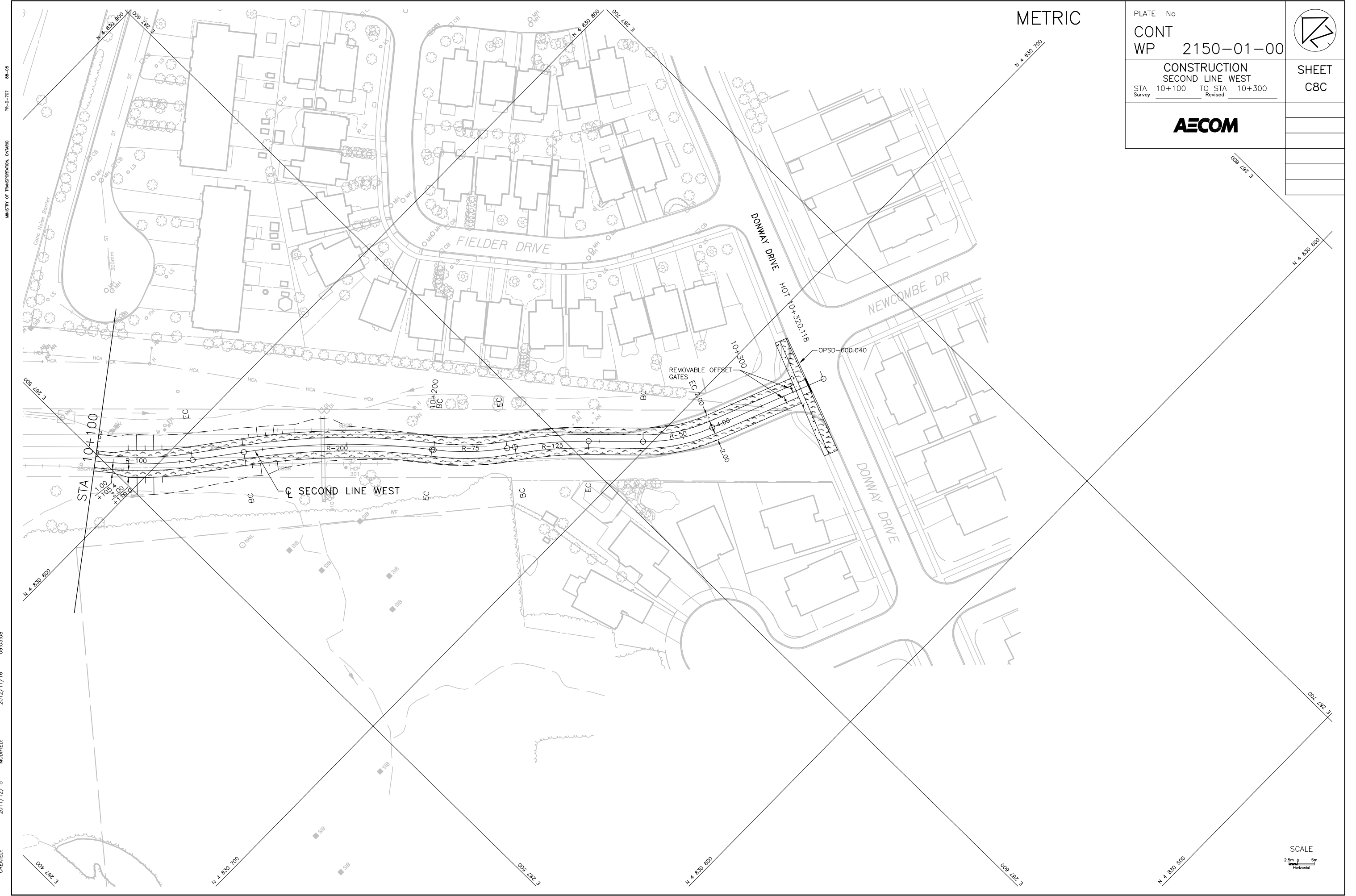
PLATE No
CONT
WP 2150-01-00
CONSTRUCTION
SECOND LINE WEST
STA 9+550 TO STA 9+900
Survey Revised



SHEET
C8B

AECOM

SCALE
2.5m 0 5m
Horizontal



METRIC

PLATE No
 CONT
 WP 2150-01-00
 CONSTRUCTION
 SECOND LINE WEST
 STA 10+100 TO STA 10+300
 Survey Revised



SHEET
 C8C

AECOM

SCALE
 2.5m 0 5m
 Horizontal

PR-D-707 88-03

MINISTRY OF TRANSPORTATION, ONTARIO

DRAWING NAME: 60213979-C-CONSTR-2ndLINE-3.dwg
 CREATED: 2011/12/15
 MODIFIED: 2012/11/16
 08:03:08

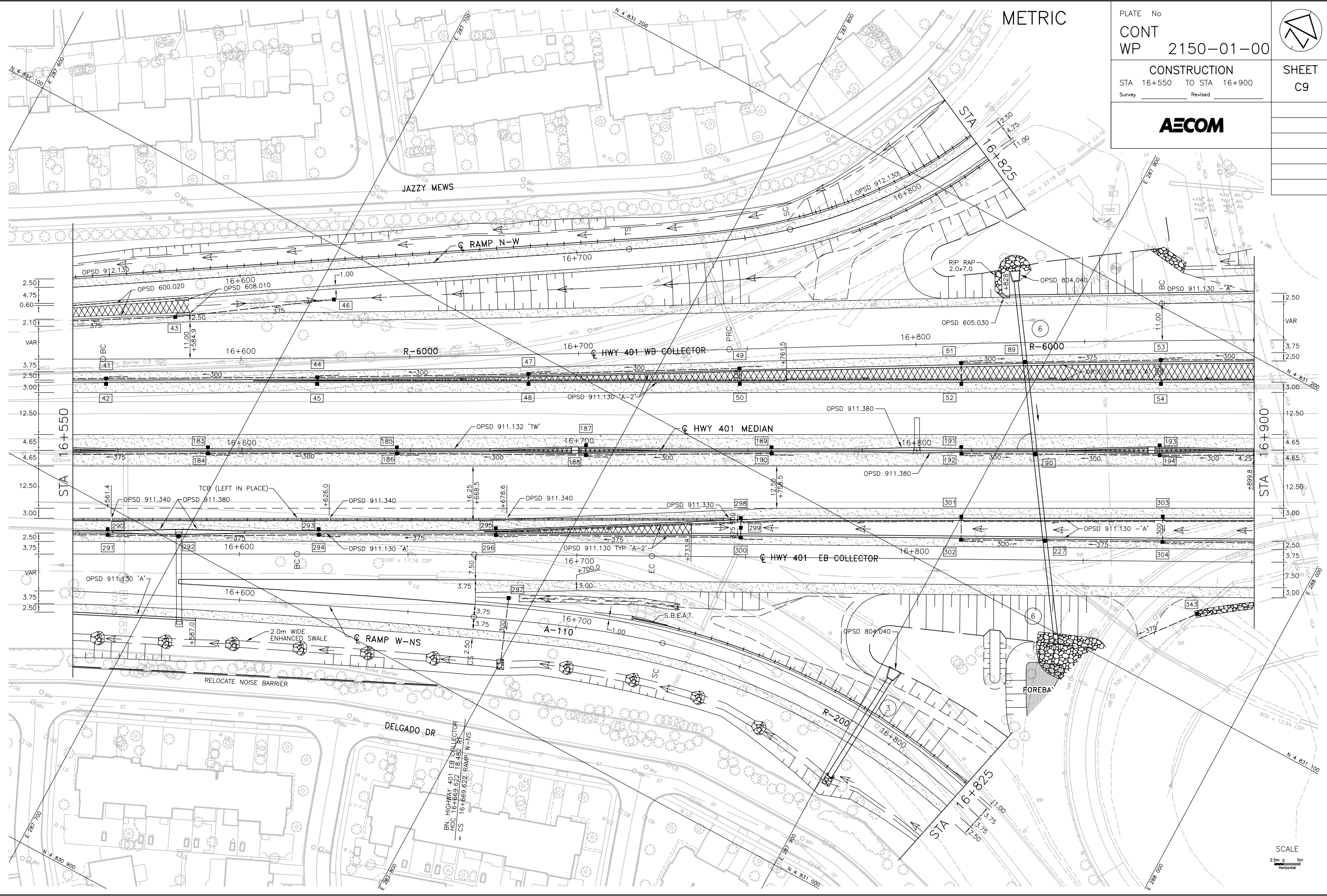
METRIC

PLATE No
CONT
WP 2150-01-00
CONSTRUCTION
STA 16+550 TO STA 16+900
Survey Revised



SHEET
C9

AECOM



SCALE
2.5m
Horizontal

METRIC

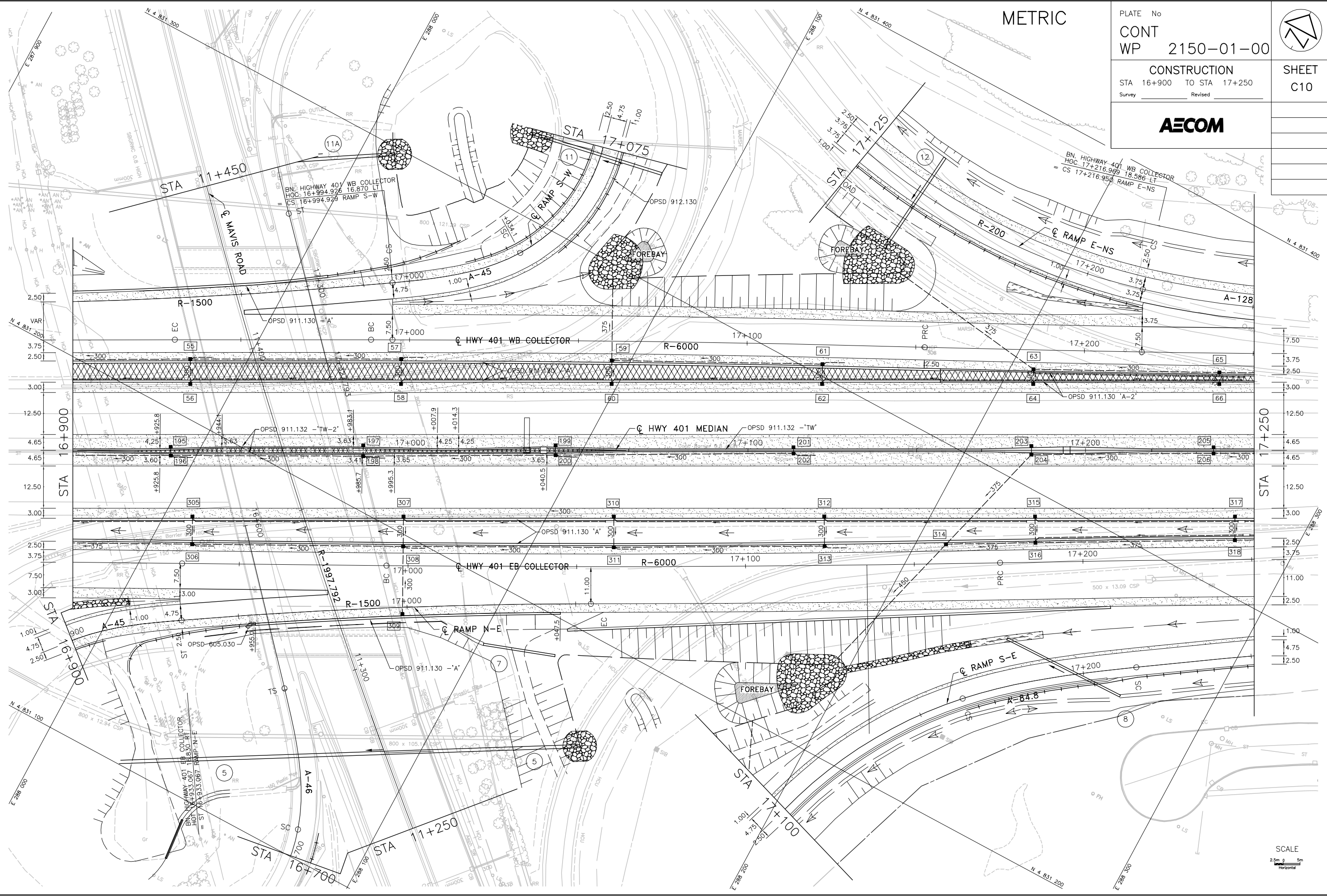
PLATE No
 CONT
 WP 2150-01-00

CONSTRUCTION
 STA 16+900 TO STA 17+250
 Survey Revised



SHEET
C10

AECOM



SCALE
 2.5m
 Horizontal

DRAWING NAME: 60213979-C-CONSTR-MAVIS-1.dwg
CREATED: 2011/12/15
MODIFIED: 2012/11/16
08:03:08
PR-D-707 88-03
MINISTRY OF TRANSPORTATION, ONTARIO

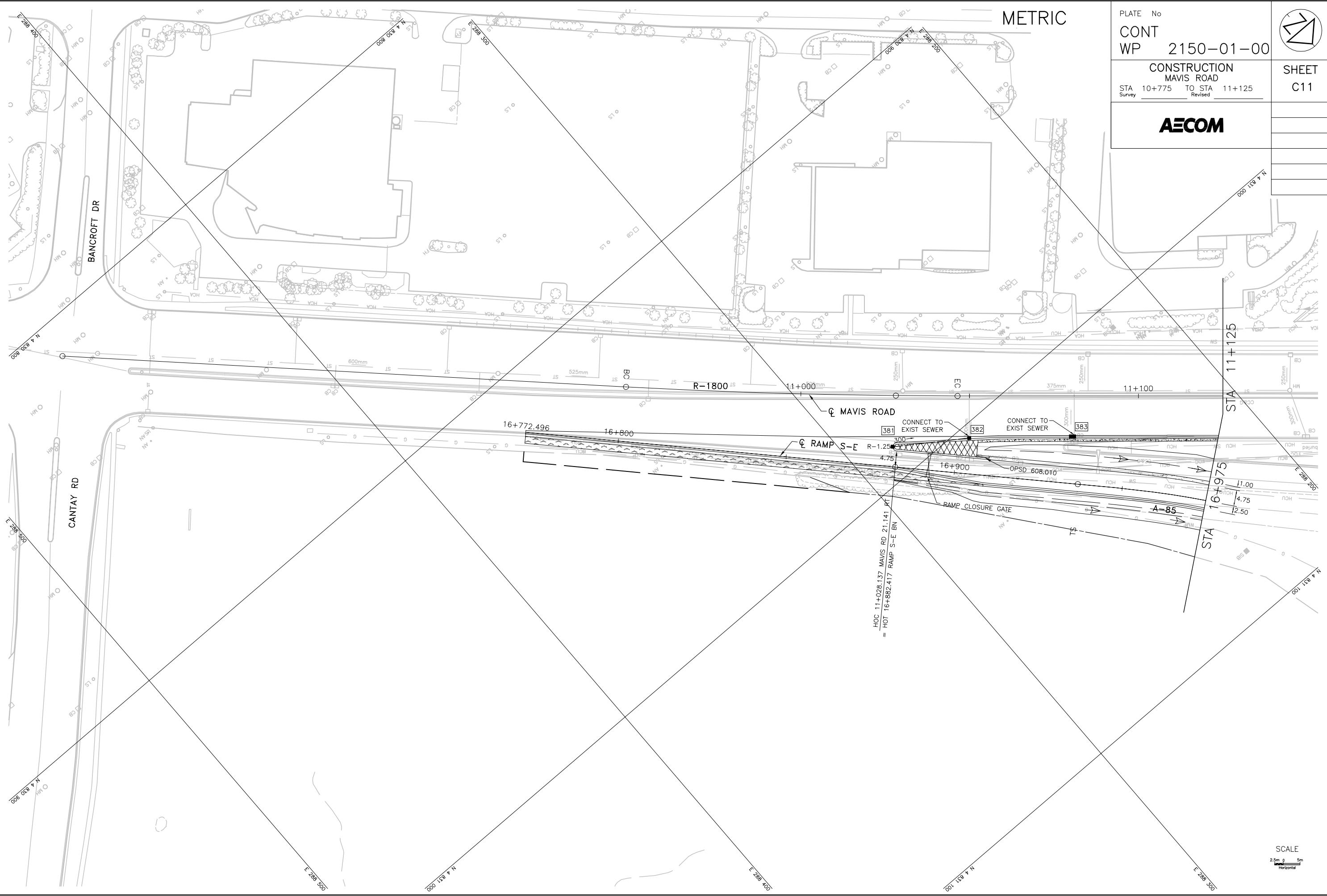
METRIC

PLATE No
CONT
WP 2150-01-00
CONSTRUCTION
MAVIS ROAD
STA 10+775 TO STA 11+125
Survey Revised



SHEET
C11

AECOM



DRAWING NAME: 60213979-C-CONSTR-MAVIS-2.dwg
 CREATED: 2011/12/15
 MODIFIED: 2012/11/16
 08:03:52
 2012/11/16
 08:03:52
 MINISTRY OF TRANSPORTATION, ONTARIO
 PR-D-707 88-05

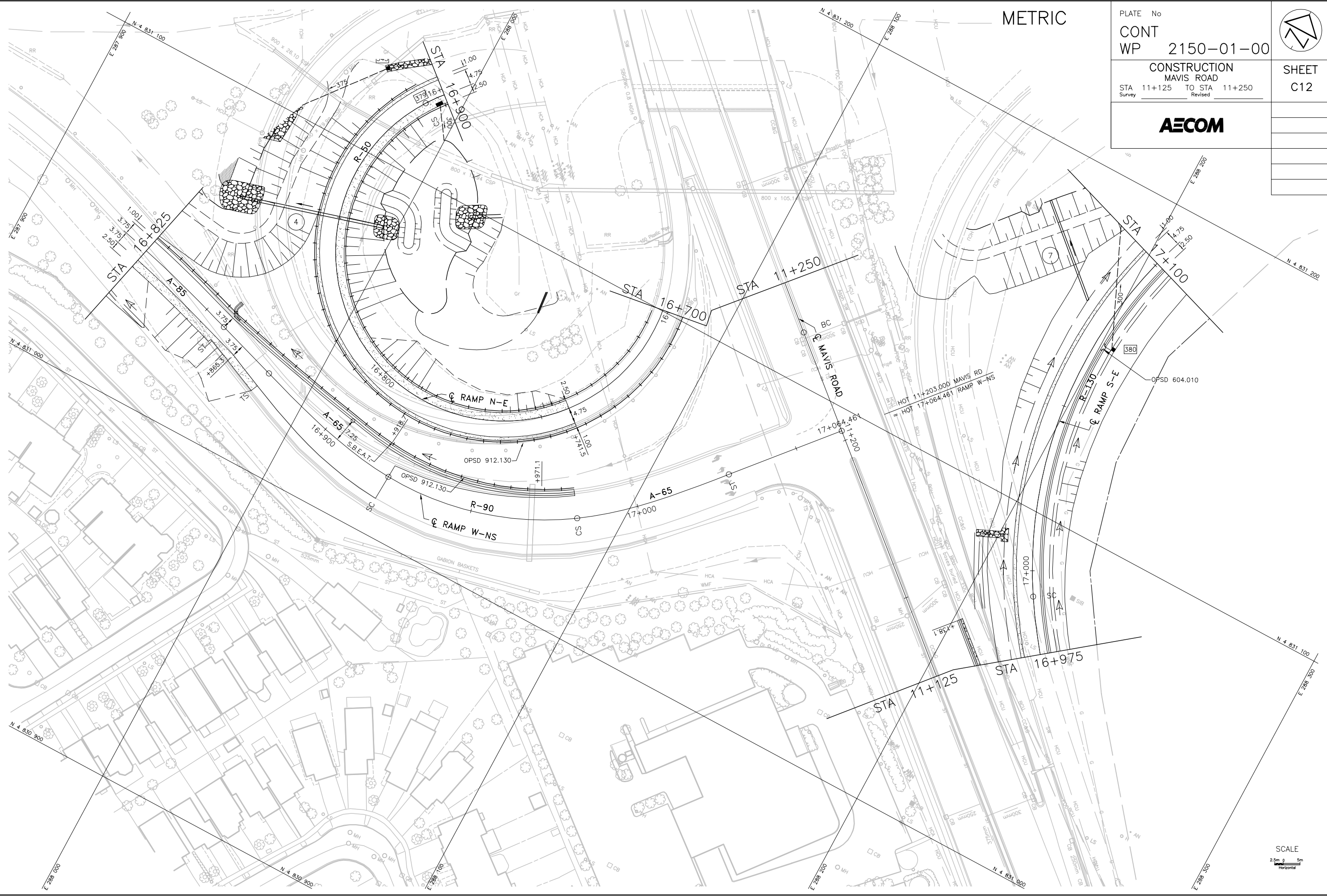
METRIC

PLATE No
 CONT
 WP 2150-01-00
 CONSTRUCTION
 MAVIS ROAD
 STA 11+125 TO STA 11+250
 Survey Revised



SHEET
C12

AECOM



SCALE
2.5m 5m
Horizontal

MINISTRY OF TRANSPORTATION, ONTARIO
PR-D-707 88-03
DRAWING NAME: 60213979-C-CONSTR-MAVIS-3.dwg
CREATED: 2011/12/15
MODIFIED: 2012/11/16
08:04:32

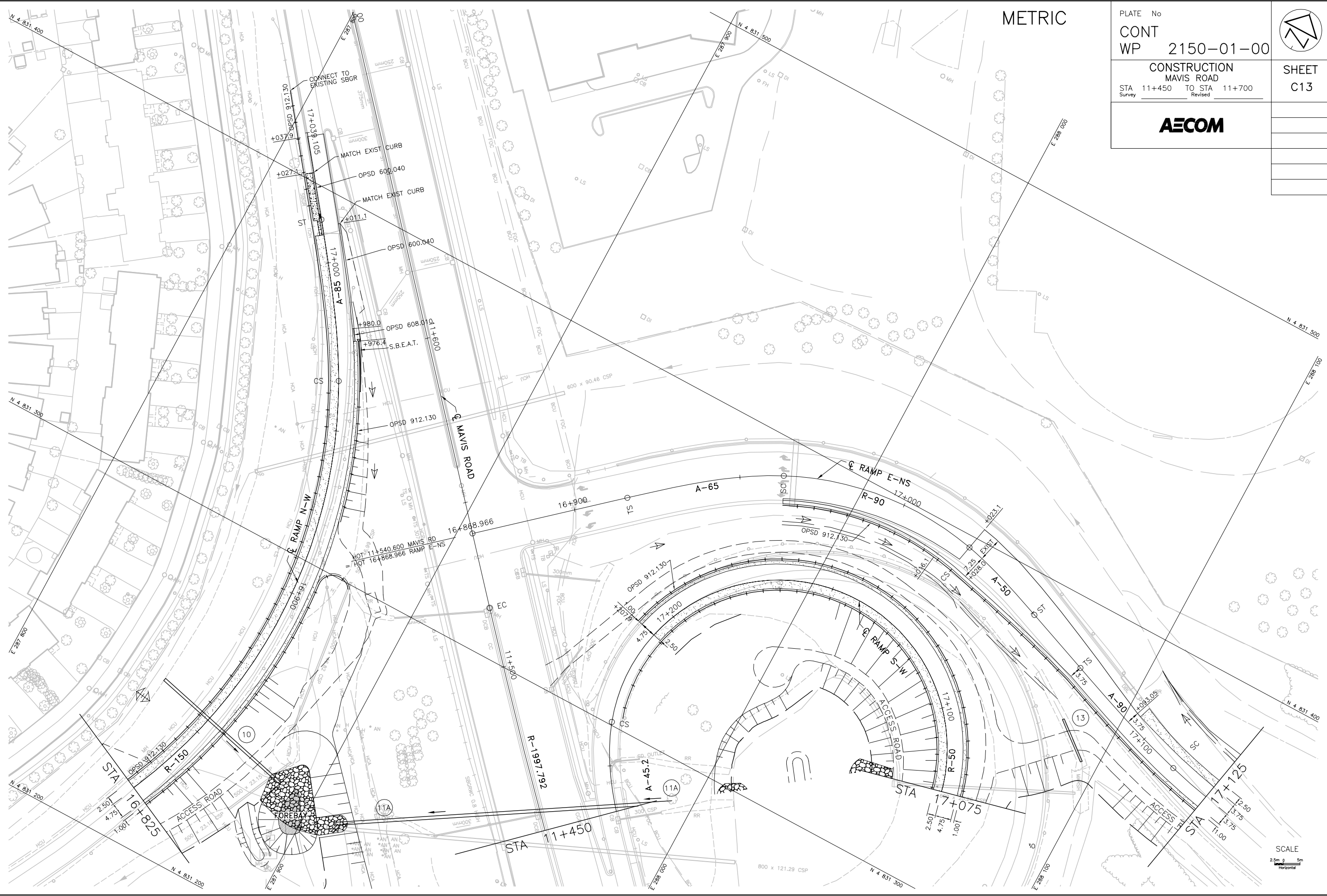
METRIC

PLATE No
CONT
WP 2150-01-00
CONSTRUCTION
MAVIS ROAD
STA 11+450 TO STA 11+700
Survey Revised



SHEET
C13

AECOM



SCALE
2.5m
5m
Horizontal

MINISTRY OF TRANSPORTATION, ONTARIO
PR-D-707 88-05
DRAWING NAME: 60213979-C-CONSTR-17600.dwg
CREATED: 2011/12/15
MODIFIED: 2012/11/16
08:13:18

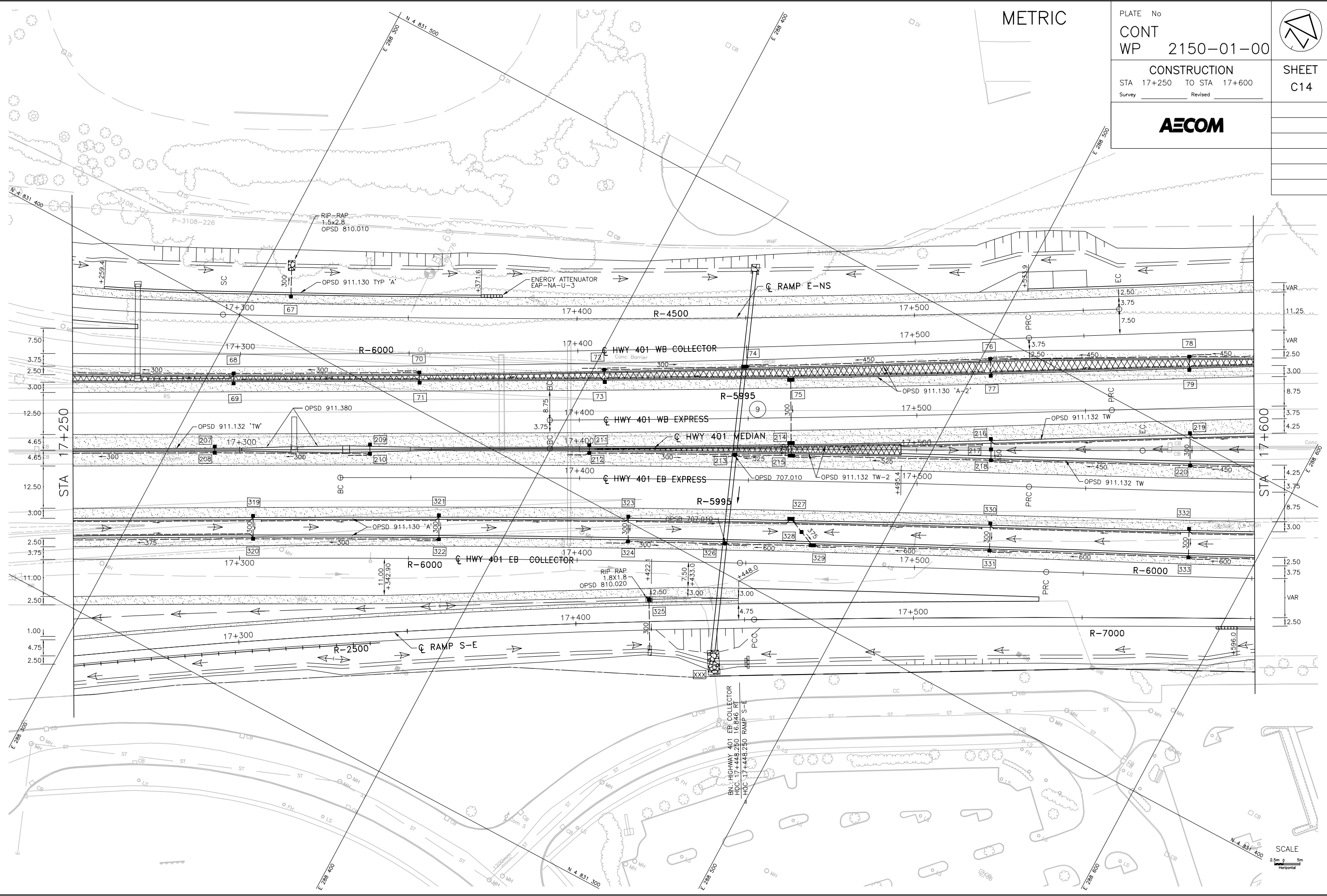
METRIC

PLATE No
CONT
WP 2150-01-00
CONSTRUCTION
STA 17+250 TO STA 17+600
Survey Revised



SHEET
C14

AECOM



METRIC

PLATE No
 CONT
 WP 2150-01-00

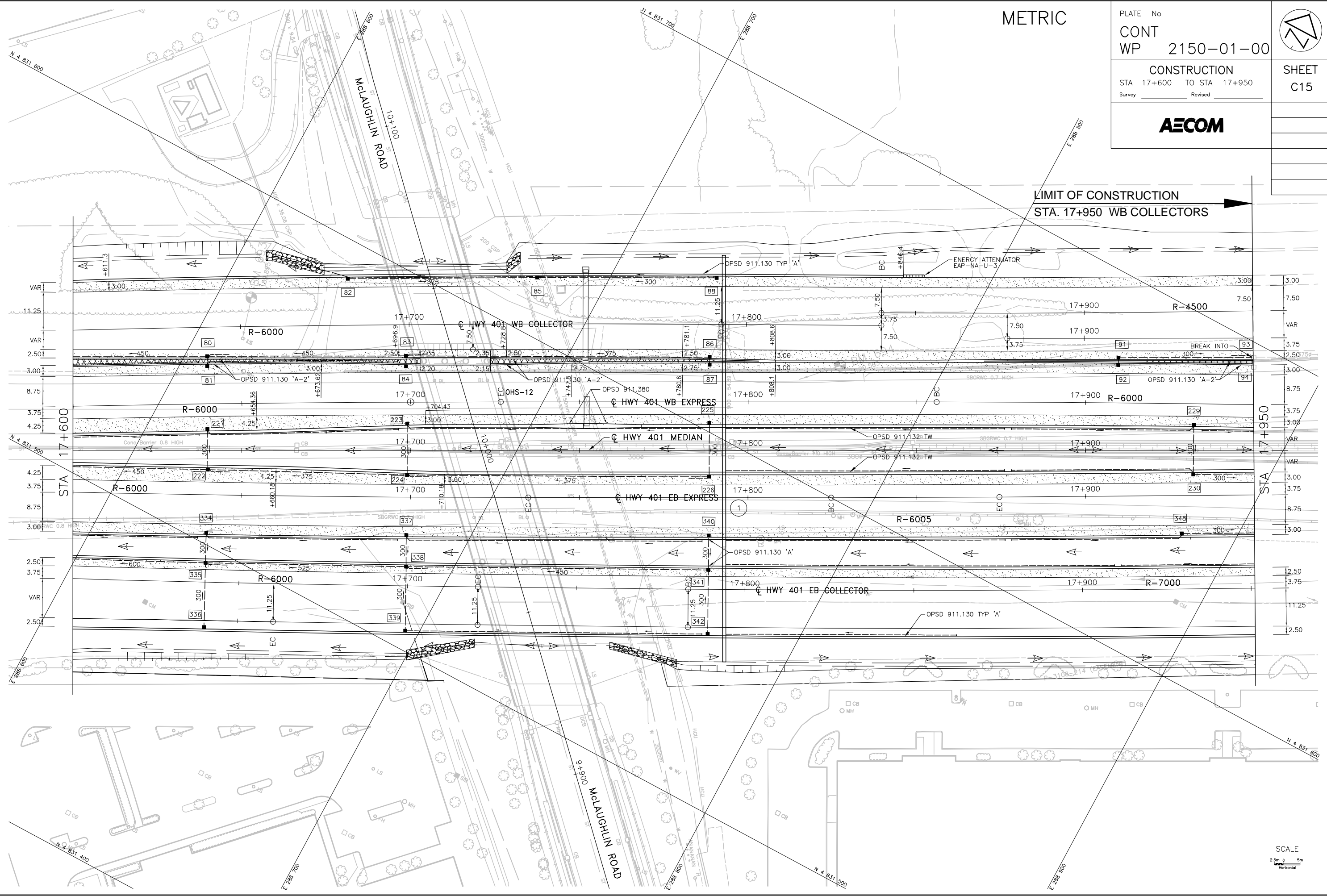
CONSTRUCTION
 STA 17+600 TO STA 17+950
 Survey Revised



SHEET
 C15

AECOM

LIMIT OF CONSTRUCTION
 STA. 17+950 WB COLLECTORS



DRAWING NAME: 60213979-C-CONSTR-17950.dwg
 CREATED: 2011/12/15
 MODIFIED: 2012/11/16
 08:14:03
 PR-D-707 88-05
 MINISTRY OF TRANSPORTATION, ONTARIO

SCALE
 2.5m 0 5m
 Horizontal

PR-D-707 88-05

MINISTRY OF TRANSPORTATION, ONTARIO

08:14:47

DRAWING NAME: 60213979-C-CONSTR-18300.dwg
CREATED: 2011/12/15
MODIFIED:

METRIC

PLATE No
CONT
WP 2150-01-00
CONSTRUCTION
STA 17+950 TO STA 18+300
Survey Revised



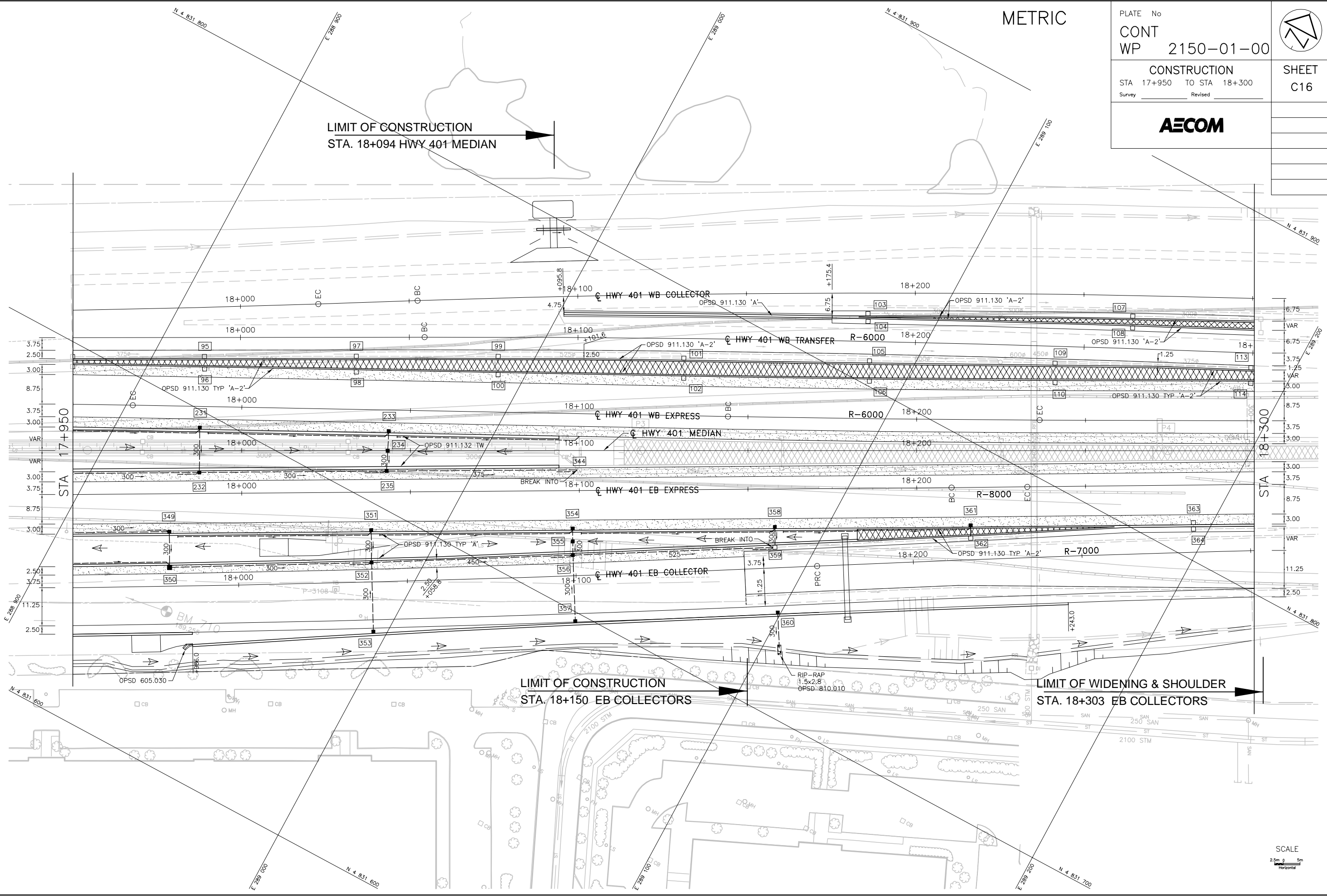
SHEET
C16

AECOM

LIMIT OF CONSTRUCTION
STA. 18+094 HWY 401 MEDIAN

LIMIT OF CONSTRUCTION
STA. 18+150 EB COLLECTORS

LIMIT OF WIDENING & SHOULDER
STA. 18+303 EB COLLECTORS



SCALE
2.5m 0 5m
Horizontal

MINISTRY OF TRANSPORTATION, ONTARIO
PR-D-707 88-05
60213979-C-CONSTR-18650.dwg
2011/12/15
2012/11/16
08:16:24
CREATED:
MODIFIED:

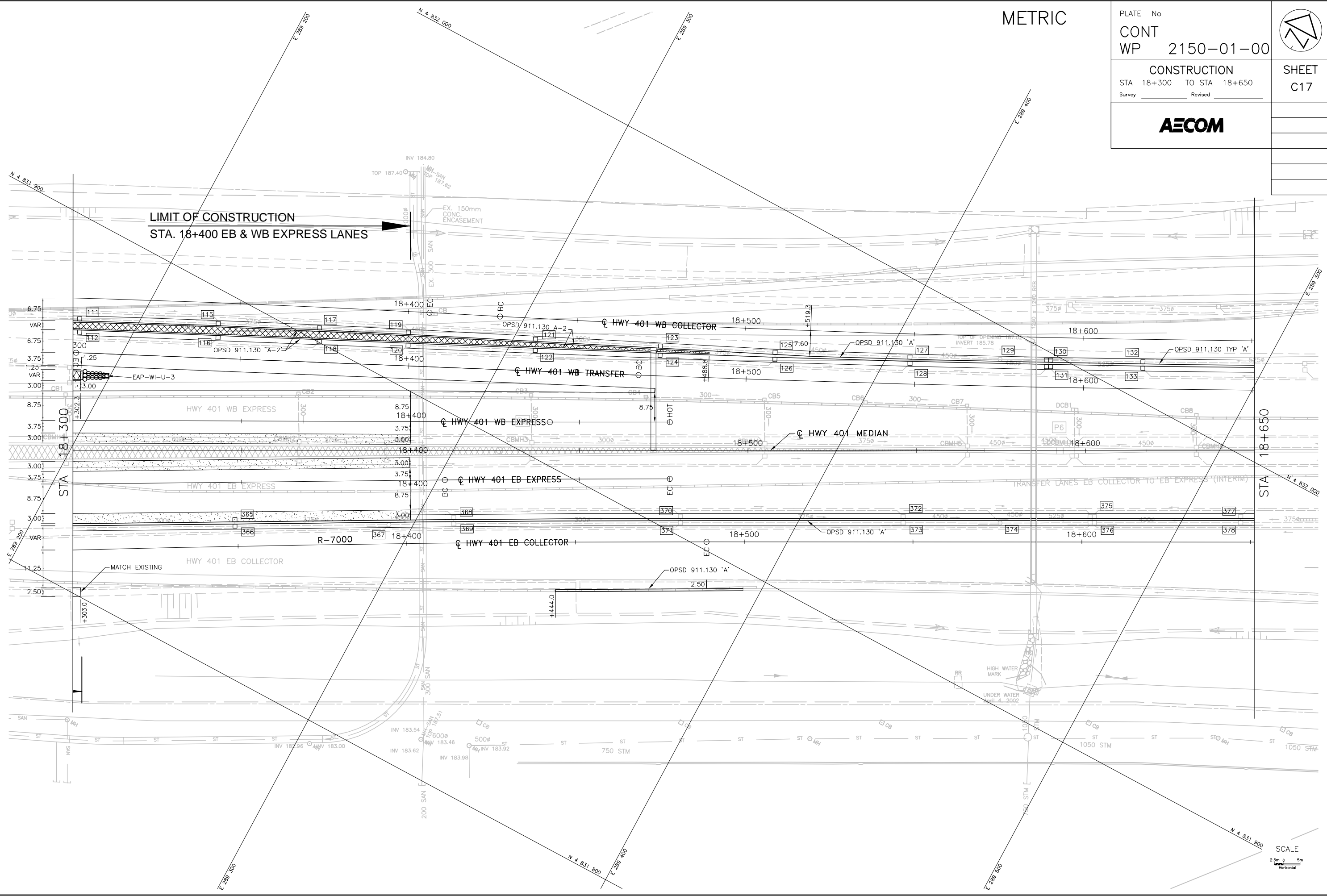
METRIC

PLATE No
CONT
WP 2150-01-00
CONSTRUCTION
STA 18+300 TO STA 18+650
Survey Revised



SHEET
C17

AECOM



SCALE
2.5m
Horizontal

MINISTRY OF TRANSPORTATION, ONTARIO
PR-D-707 88-05
DRAWING NAME: 60213979-C-CONSTR-19000.dwg
CREATED: 2011/12/15
MODIFIED: 2012/11/16
08:17:06

METRIC

PLATE No
CONT
WP 2150-01-00
CONSTRUCTION
STA 18+650 TO STA 19+000
Survey Revised

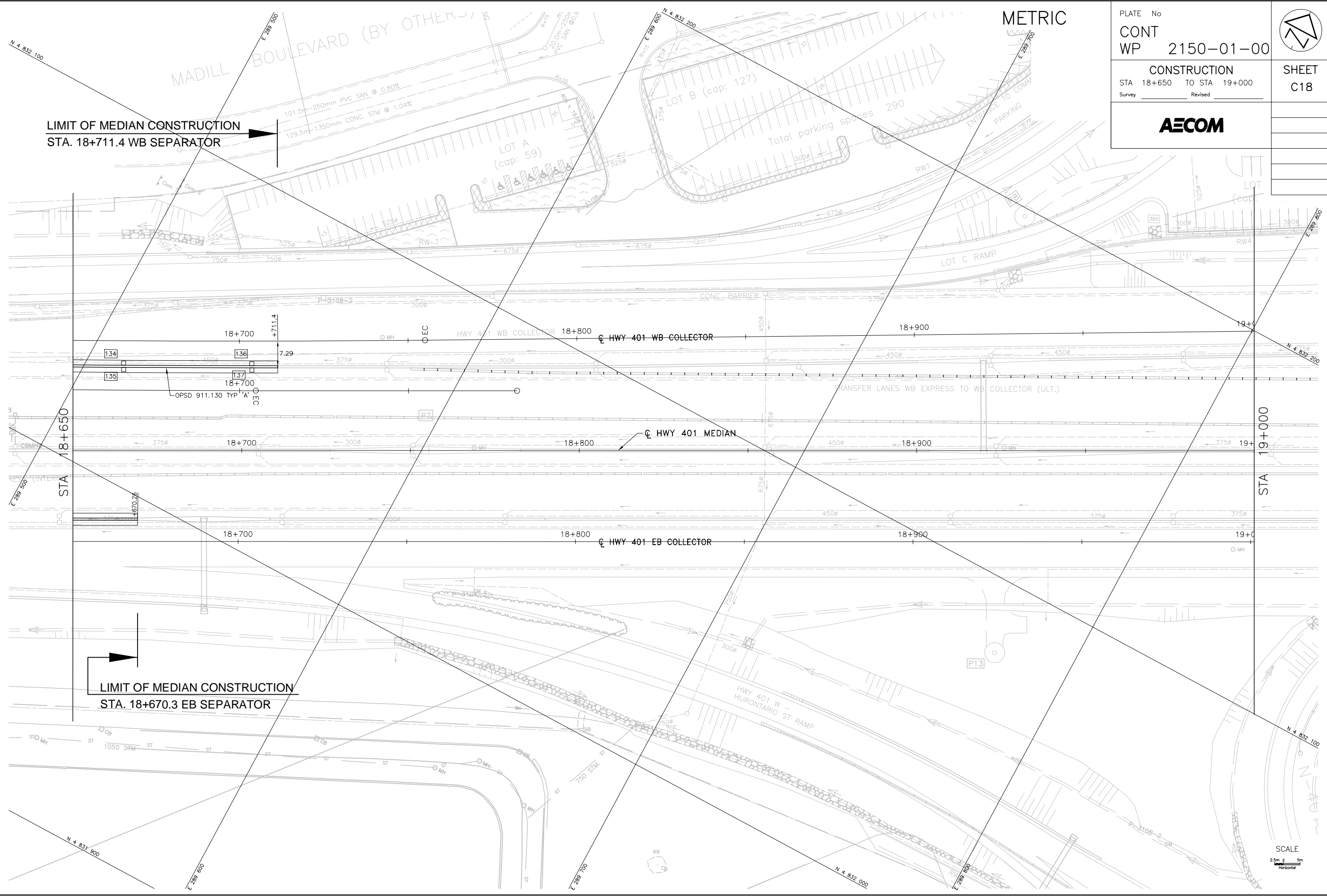


SHEET
C18

AECOM

LIMIT OF MEDIAN CONSTRUCTION
STA. 18+711.4 WB SEPARATOR

LIMIT OF MEDIAN CONSTRUCTION
STA. 18+670.3 EB SEPARATOR



SCALE
2.5m 0 5m
Horizontal

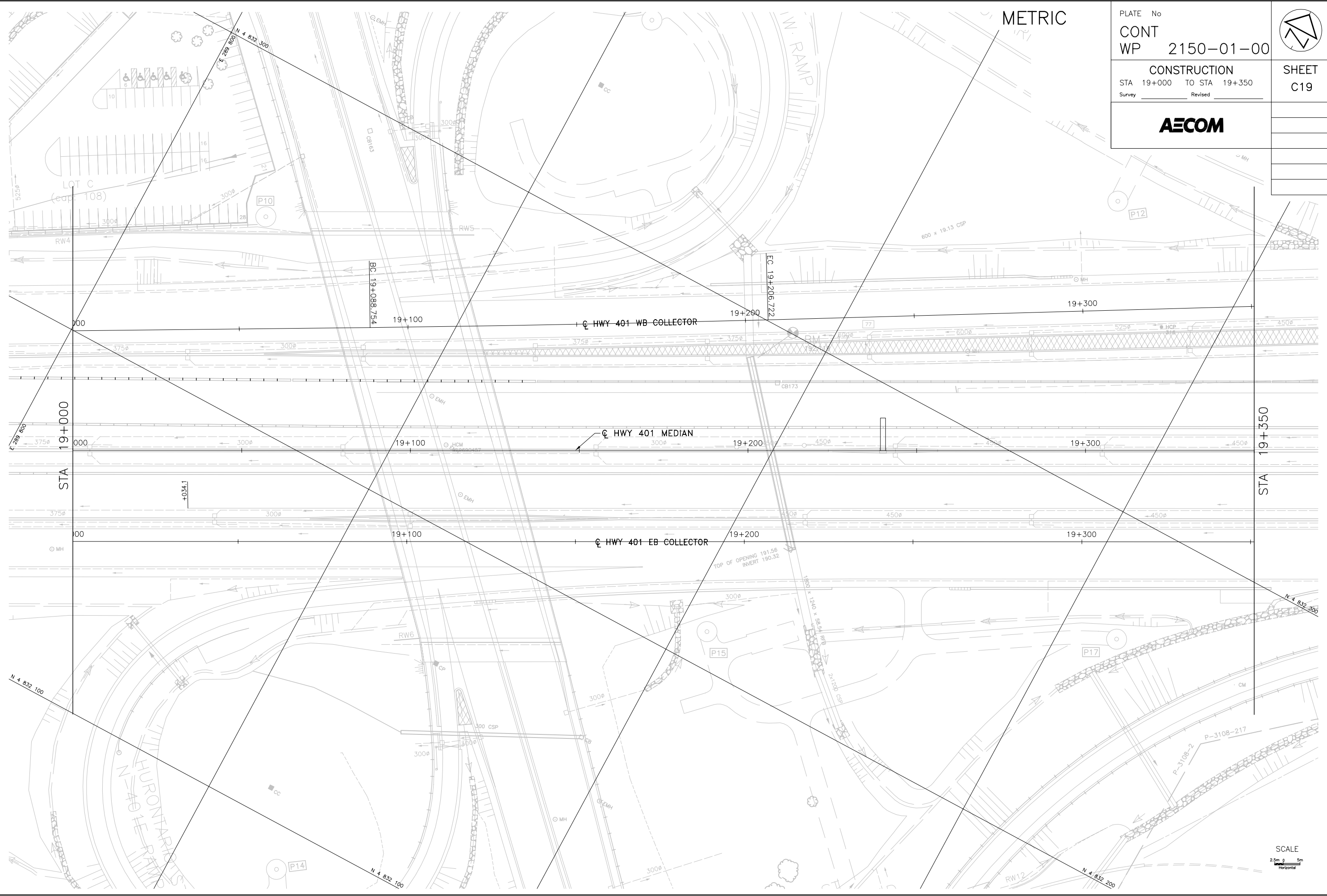
METRIC

PLATE No	
CONT WP	2150-01-00
CONSTRUCTION	
STA 19+000 TO STA 19+350	
Survey	Revised



SHEET C19

AECOM



SCALE
 2.5m 0 5m
 Horizontal

PR-D-707 88-05
MINISTRY OF TRANSPORTATION, ONTARIO

DRAWING NAME: 60213979-C-CONSTR-19700.dwg
CREATED: 2011/12/15
MODIFIED: 2012/11/16
08:17:06

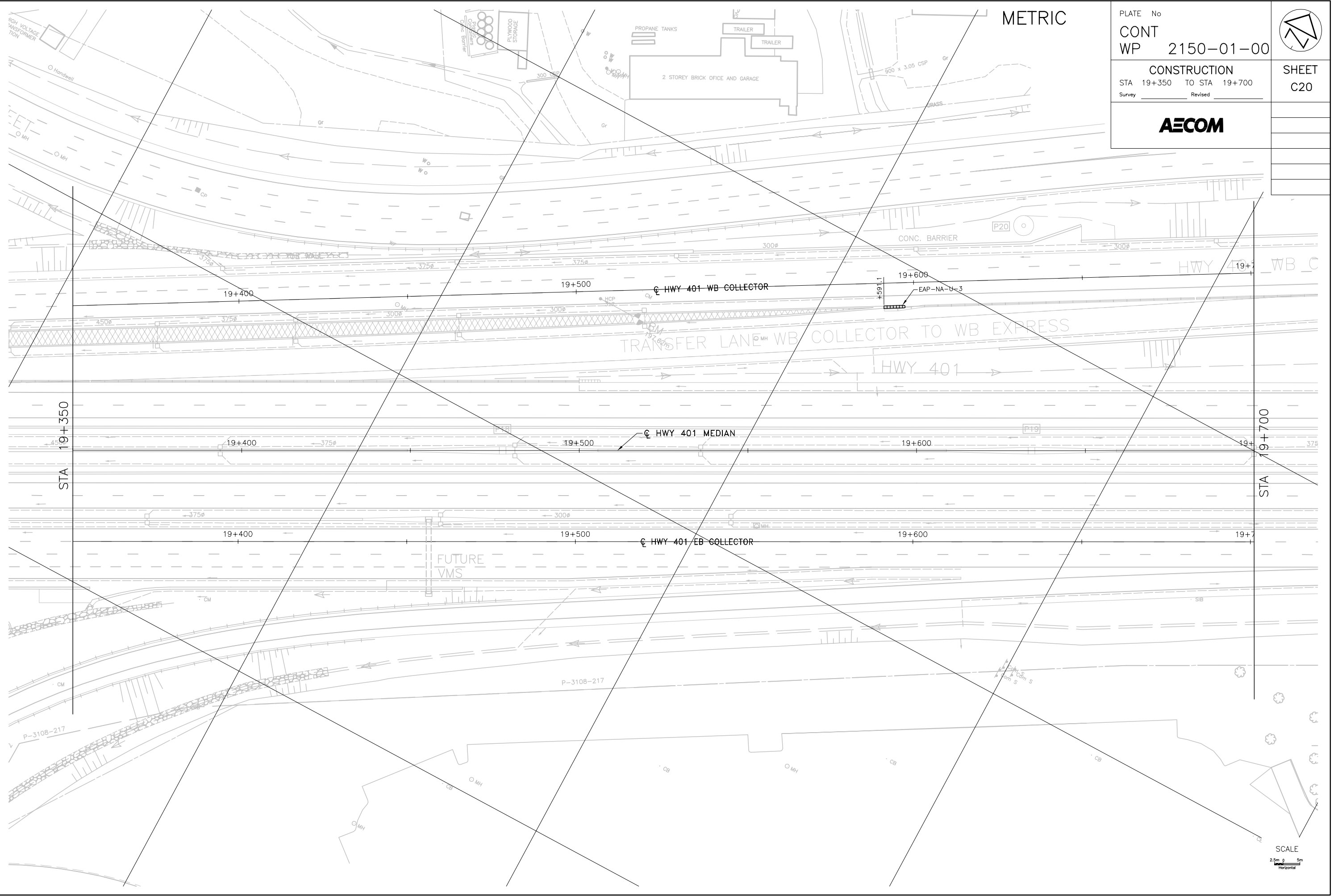
METRIC

PLATE No
CONT
WP 2150-01-00
CONSTRUCTION
STA 19+350 TO STA 19+700
Survey Revised



SHEET
C20

AECOM



SCALE
2.5m 0 5m
Horizontal

MINISTRY OF TRANSPORTATION, ONTARIO
PR-D-707 88-05


METRIC

PLATE No
CONT
WP 2150-01-00
CONSTRUCTION
STA 19+700 TO STA 20+050
Survey Revised



SHEET
C21

AECOM



DRAWING NAME: 60213979-C-CONSTR-20050.dwg
CREATED: 2011/12/15
MODIFIED: 2012/11/16
08:17:06

SCALE
2.5m 0 5m
Horizontal

DRAWING NAME: 60213979-C-CONSTR-20400.dwg
CREATED: 2011/12/15
MODIFIED:
08:17:06
2012/11/16
MINISTRY OF TRANSPORTATION, ONTARIO
PR-D-707
BB-05

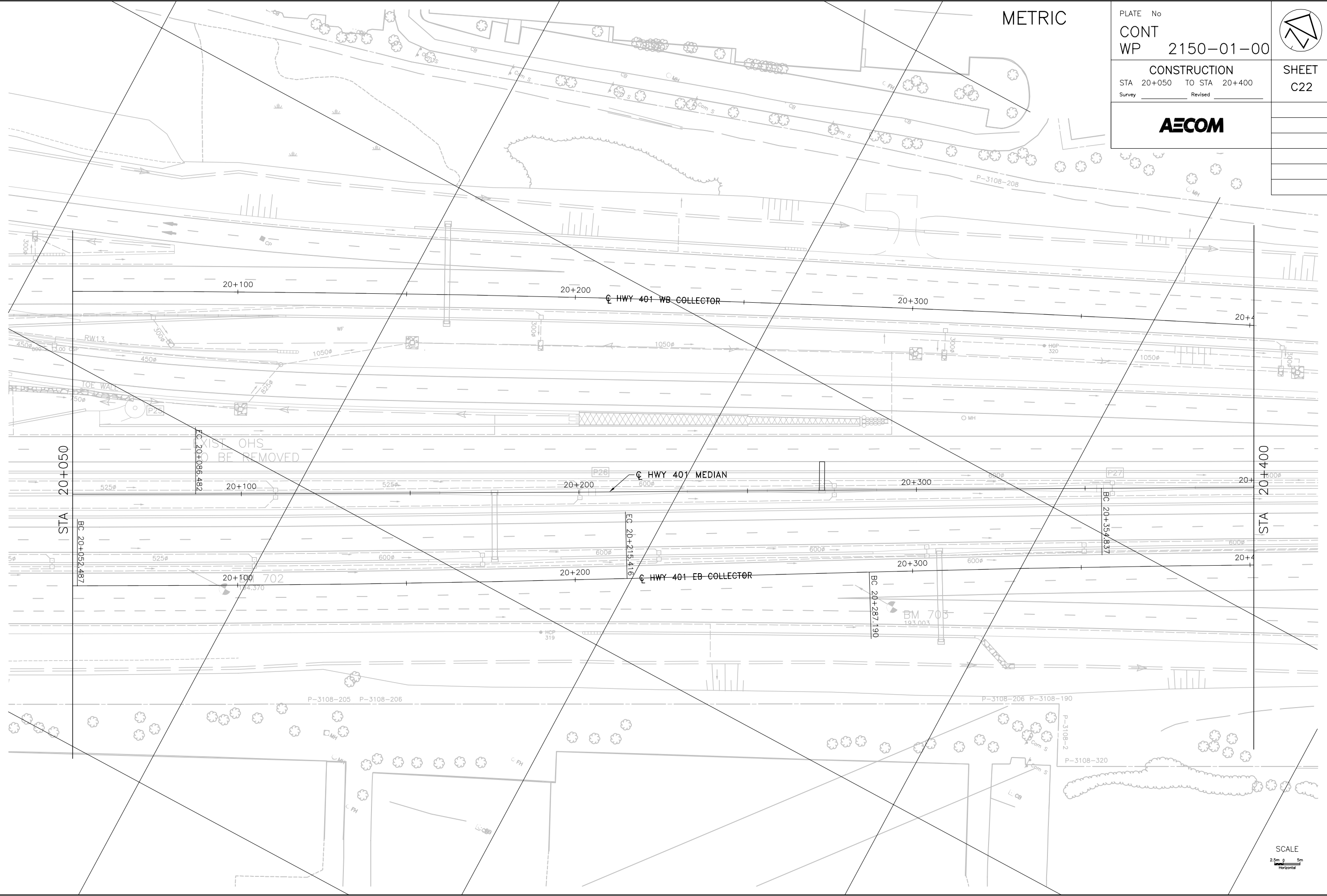
METRIC

PLATE No
CONT
WP 2150-01-00
CONSTRUCTION
STA 20+050 TO STA 20+400
Survey Revised



SHEET
C22

AECOM



SCALE
2.5m
5m
Horizontal

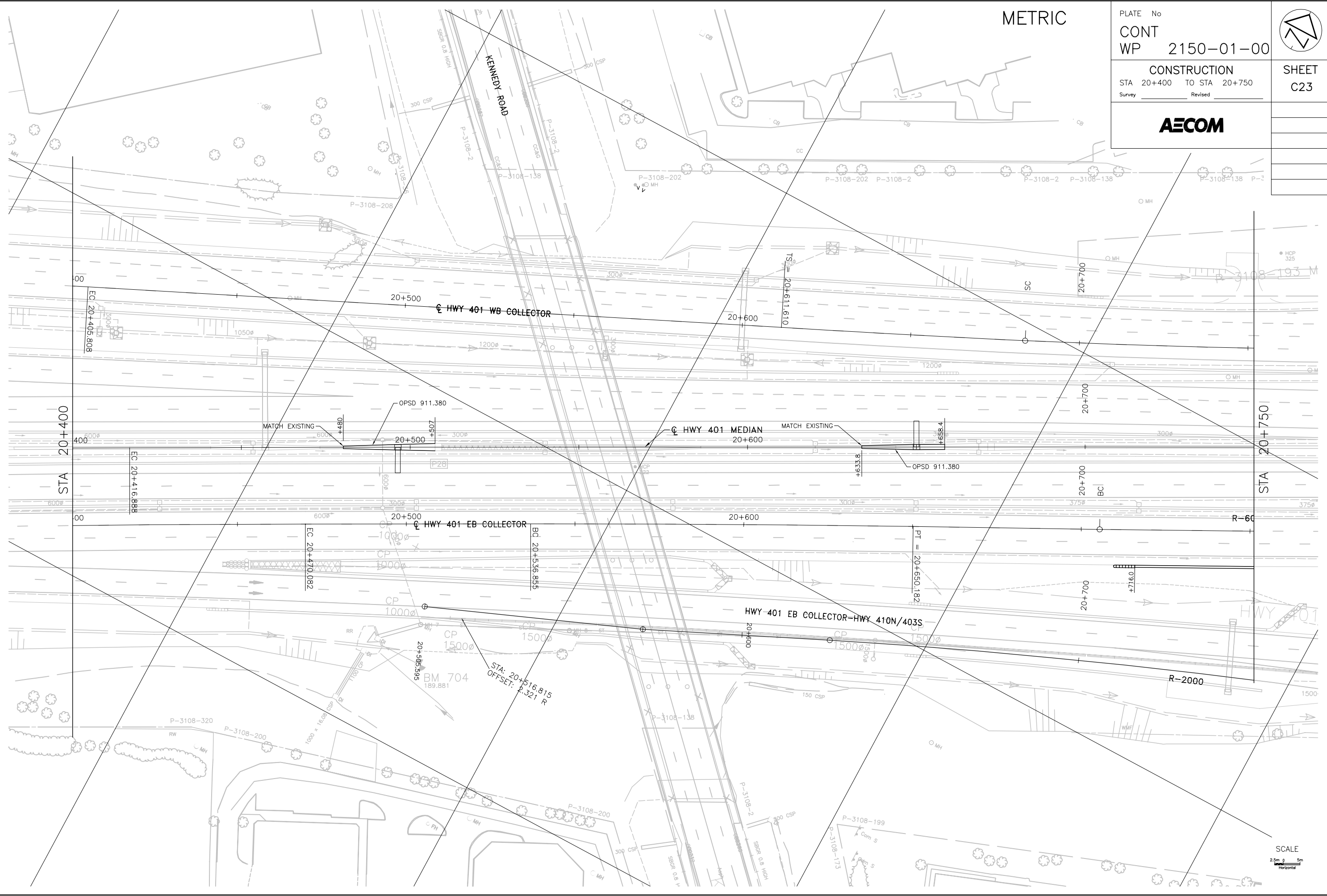
METRIC

PLATE No
CONT
WP 2150-01-00
CONSTRUCTION
STA 20+400 TO STA 20+750
Survey Revised



SHEET
C23

AECOM



SCALE
2.5m 0 5m
Horizontal

MINISTRY OF TRANSPORTATION, ONTARIO
PR-D-707 88-05
DRAWING NAME: 60213979-C-CONSTR-21100.dwg
CREATED: 2011/12/15
MODIFIED: 2012/11/16
08:17:06

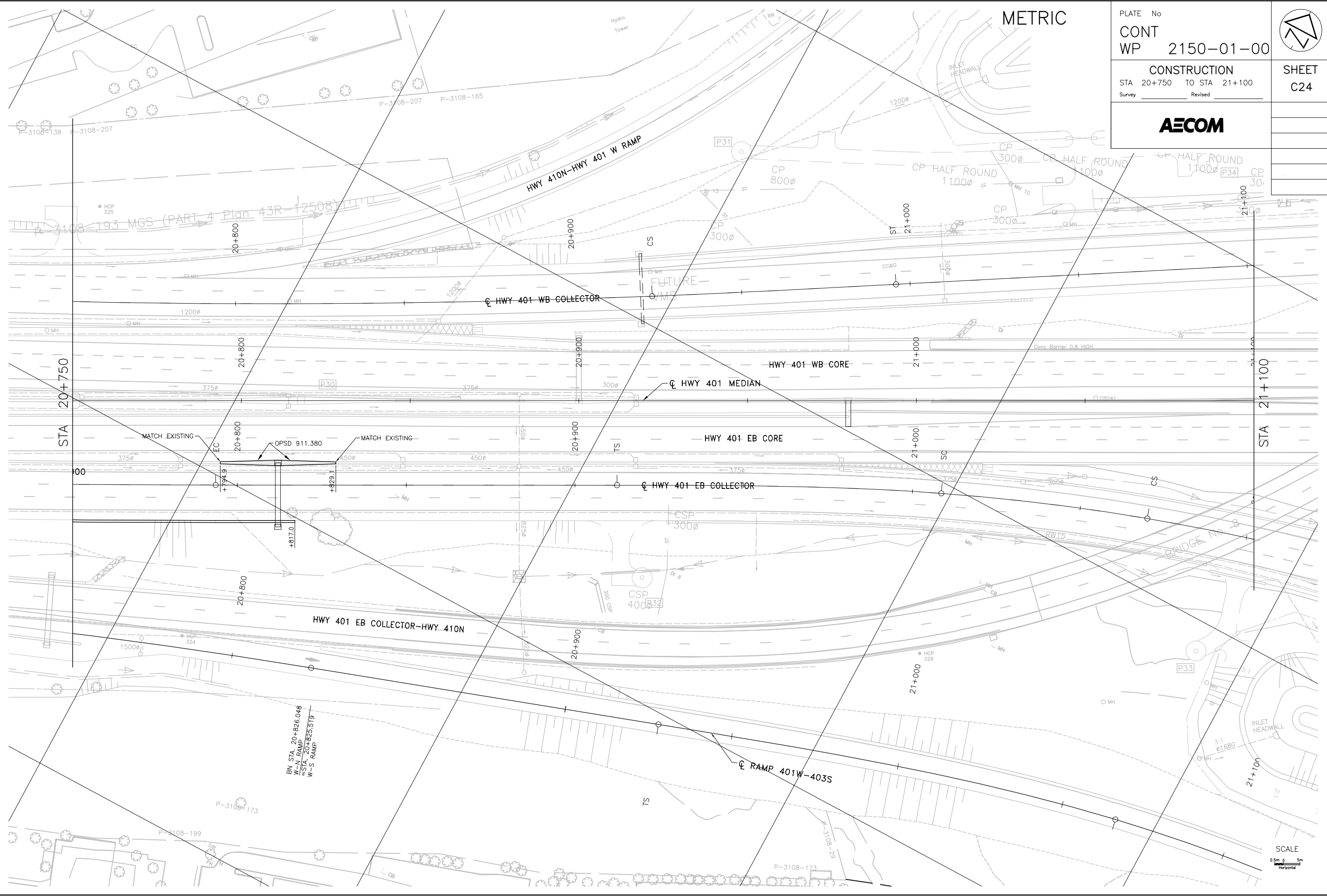
METRIC

PLATE No
CONT
WP 2150-01-00
CONSTRUCTION
STA 20+750 TO STA 21+100
Survey Revised



SHEET
C24

AECOM



SCALE
2.5m
5m
Horizontal

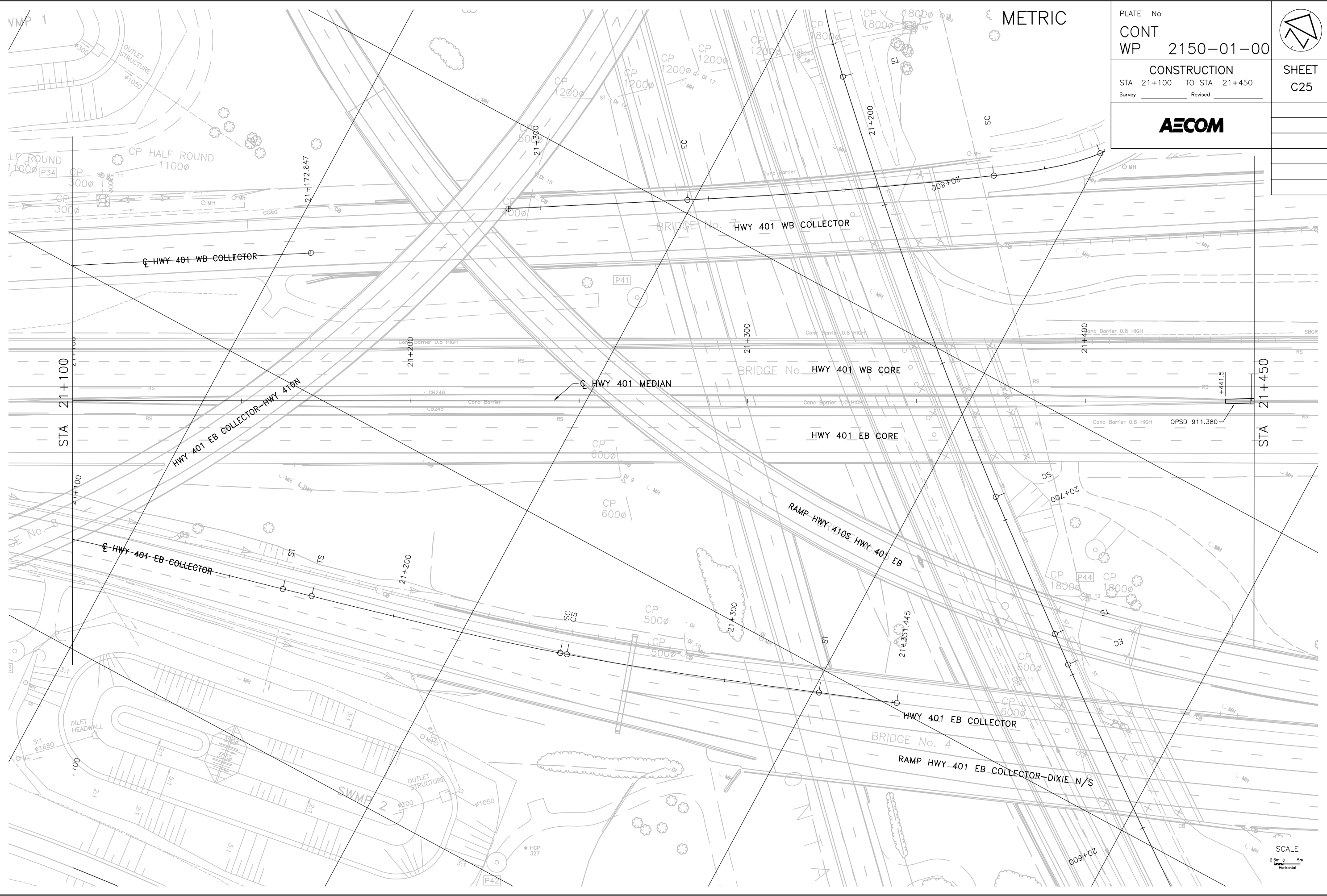
METRIC

PLATE No	
CONT	WP 2150-01-00
CONSTRUCTION	STA 21+100 TO STA 21+450
Survey	Revised



SHEET C25

AECOM



SCALE
2.5m 5m
Horizontal

MINISTRY OF TRANSPORTATION, ONTARIO
PR-D-707 88-05

DRAWING NAME: 60213979-C-CONSTR-22100.dwg
CREATED: 2011/12/15
MODIFIED: 2012/11/16
08:17:06

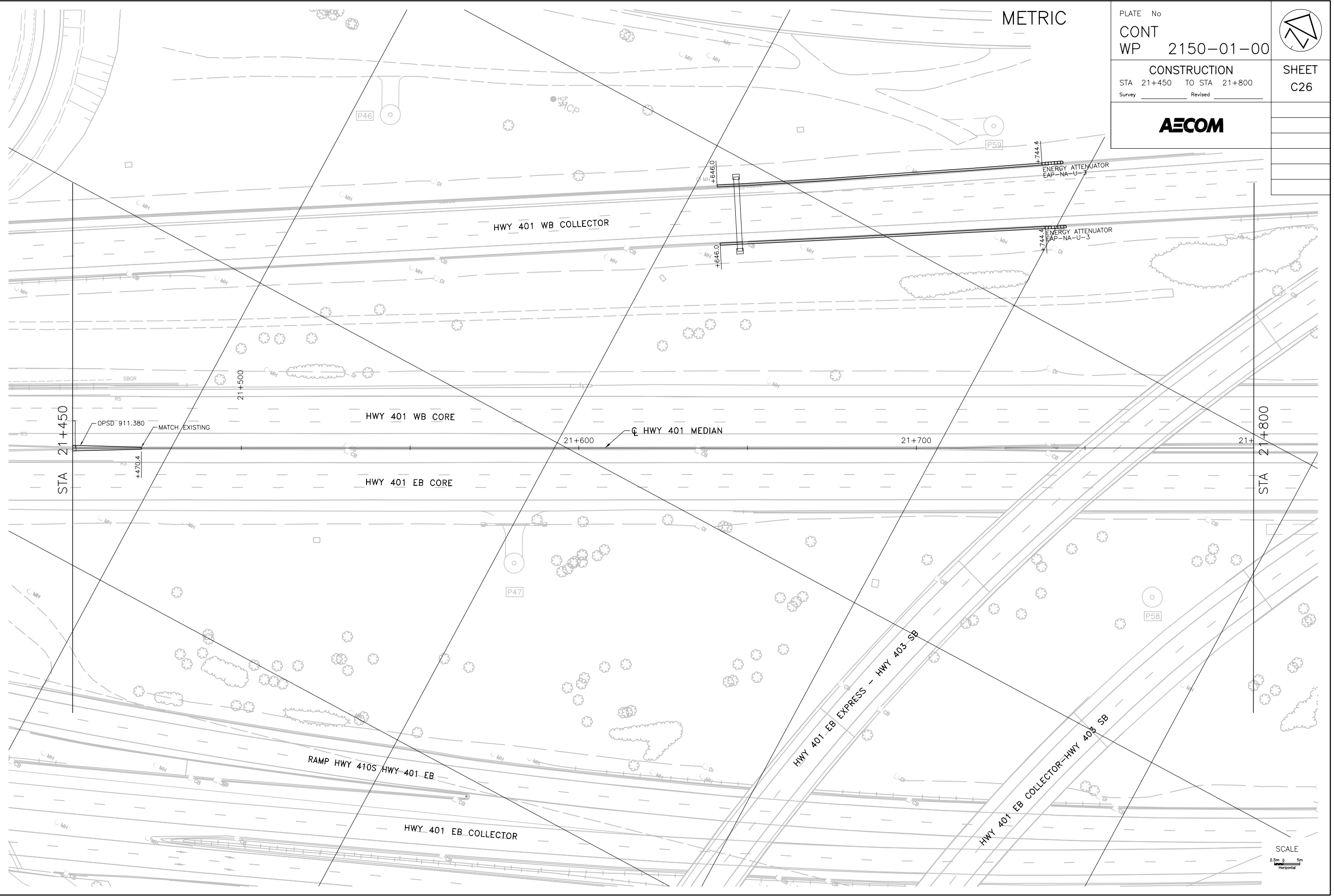
METRIC

PLATE No
CONT
WP 2150-01-00
CONSTRUCTION
STA 21+450 TO STA 21+800
Survey Revised



SHEET
C26

AECOM



SCALE
2.5m 0 5m
Horizontal

MINISTRY OF TRANSPORTATION, ONTARIO
PR-D-707 88-05
DRAWING NAME: 60213979-C-CONSTR-22150.dwg
CREATED: 2011/12/15
MODIFIED: 2012/11/16
08:17:06

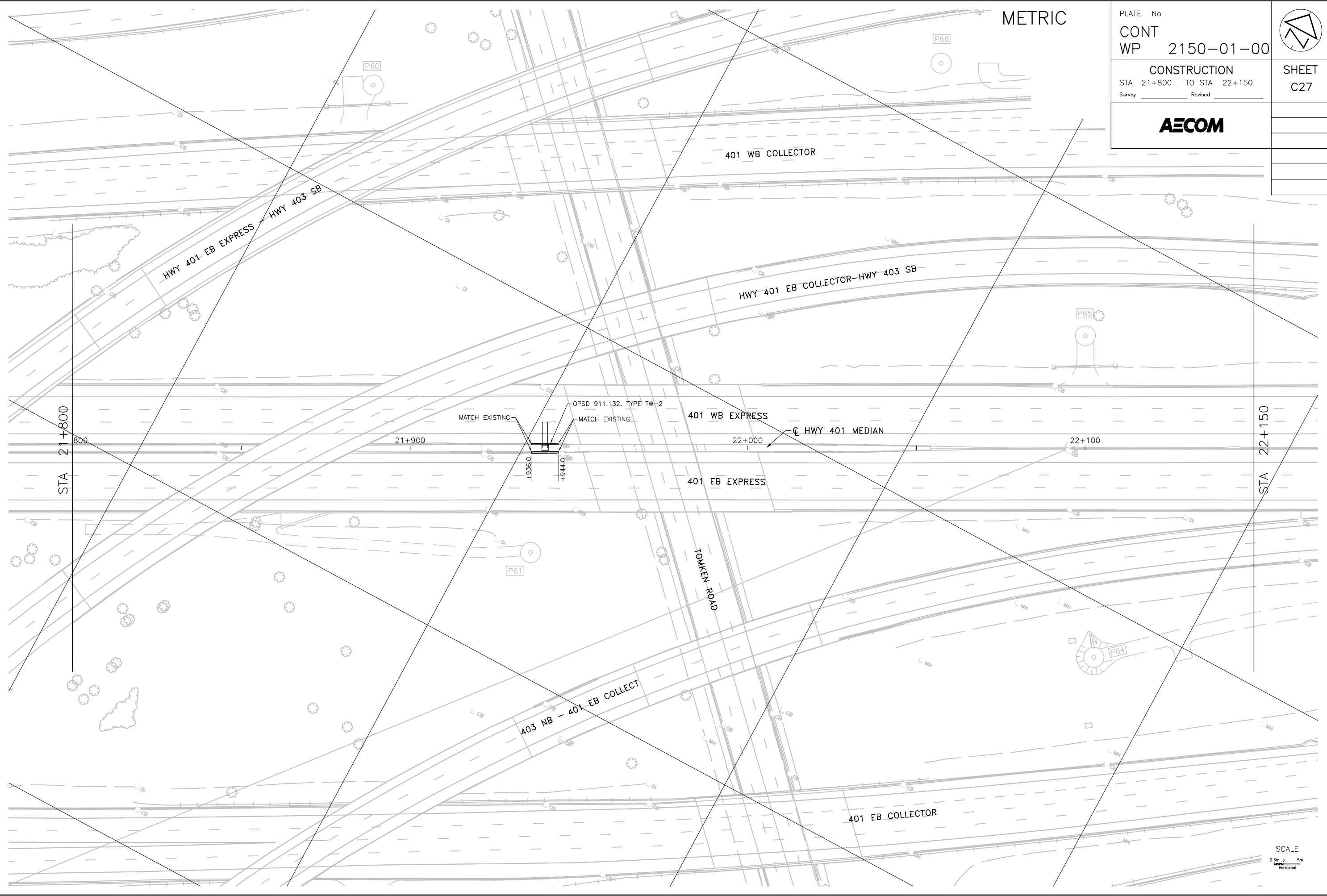
METRIC

PLATE No
CONT
WP 2150-01-00
CONSTRUCTION
STA 21+800 TO STA 22+150
Survey Revised



SHEET
C27

AECOM



SCALE
2.5m 0 5m
Horizontal

MINISTRY OF TRANSPORTATION, ONTARIO
PR-D-707
BB-05
08:17:06
2012/11/16
60213979-C-CONSTR-22500.dwg
2011/12/15
MODIFIED:

METRIC

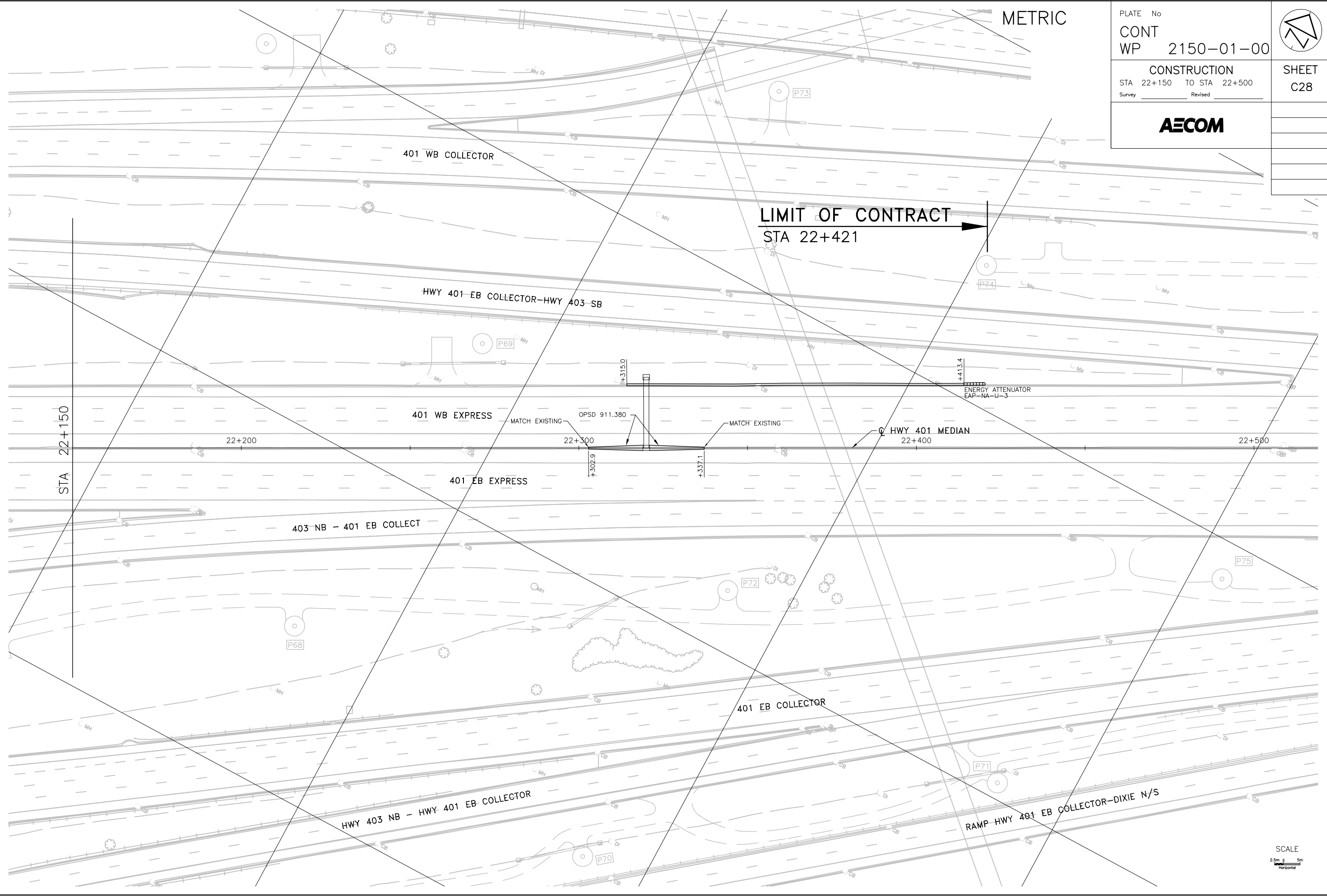
PLATE No
CONT
WP 2150-01-00
CONSTRUCTION
STA 22+150 TO STA 22+500
Survey Revised



SHEET
C28

AECOM

LIMIT OF CONTRACT
STA 22+421



SCALE
2.5m 5m
Horizontal